Atlas
.1010
.4
.1732

XAtlas 1010.4.1732 ~~Map 100.5.40~~
Accessions Shelf No.
340,684. ~~6 E 5.56~~



FROM THE
Phillips Fund.
Added Jan. 10, 1884.

MINOR:

wo *MAPS*, in which are ſhewn all the
ates, *in all the known parts of the* EARTH;
ns, *the whole compoſed & laid down agreable to modern Hiſtory*
MOLL Geographer.

of Italy, *with Roads.*
of Turkey *in* Europe.
of Turkey *in* Europe.
Turkey *in* Europe.

IA.
with the Trade Winds.
as it was done by
nd &c.
tary.

Great Mogul.

nt *of the* Eaſt Indies,
opean *Settlements.*
Iſlands of India,
ements.

ICA.
ica *with ye Trade Winds.*
Eaſt *Part of* Barbary.
nnea, *with ye Settlements.*
land &c.
rt of Africa.

AMERICA.

45. *A Map of* America, *with the* Trade Winds.
46. *The* North *Parts of* America, *claim'd by* France *&c.*
47. Newfoundland.
48. Fundy Bay, *and* Annapolis.
49. New England, *N.* York *N.* Jerſey *and* Penſilvania *with Roads.*
50. Virginia *and* Maryland
51. Carolina.
52. Port Royal, *Harbour, n°. 3 proposd Forts.*
53. Bermudas *and Part of* Providence.
54. Florida, *with Roads.*
55. Weſt-Indies *and* New Spain, *with y^e* Trade Winds, Track *of the* Galleons *&c.*
56. Jamaca, *with Roads.*
57. S^t. Chriſtopher's.
58. Antegoe, *with Roads.*
59. Barbadoes, *with Roads.*
60. Scot *Settlement at* Darian.
61. Terra Firma, Peru, Amazonland *&* Braſil.
62. Chili, Patagonia, La Plata, *&c.*

C

ch Yard, & John Bowles *at the Black Horſe in Cornhill.*

Phil.
340.684
Jan. 10. 1884
*XAtlas 1010.4.1732

Digitized by the Internet Archive
in 2015

https://archive.org/details/atlasminorcartog00moll

A New Map of the WHOLE WORLD with the Trade winds

According to ye latest and most Exact Observations By H. Moll Geographer

In this Maps is inserted A View of ye General & Coasting Trade-Winds, Monsoons or ye Shifting Trade-winds Note that ye Arrows among ye Lines shew ye Course of those General & Coasting Winds. and ye Arrows in ye void Spaces shew ye Course of ye Shifting Trade-winds, and ye Abbreviation Sept. &c. Shew ye Times of ye Year when such Winds Blow.

The Signs of the Zodiack, The First 6 are Northern, the other Southern Signs

♈ Aries . March	♌ Leo . July	♐ Sagittarius . November
♉ Taurus . April	♍ Virgo . August	♑ Capricornus . Decemb.
♊ Gemini . May	♎ Libra . September	♒ Aquarius . January
♋ Cancer . June	♏ Scorpio . October	♓ Pisces . February

Public Library of the City of Boston

Printed for Tho.s Bowles Print and Map Seller next ye Chapter House in S.t Pauls Church yard, and John Bowles Print and Map Seller at the Black Horse in Cornhill London.

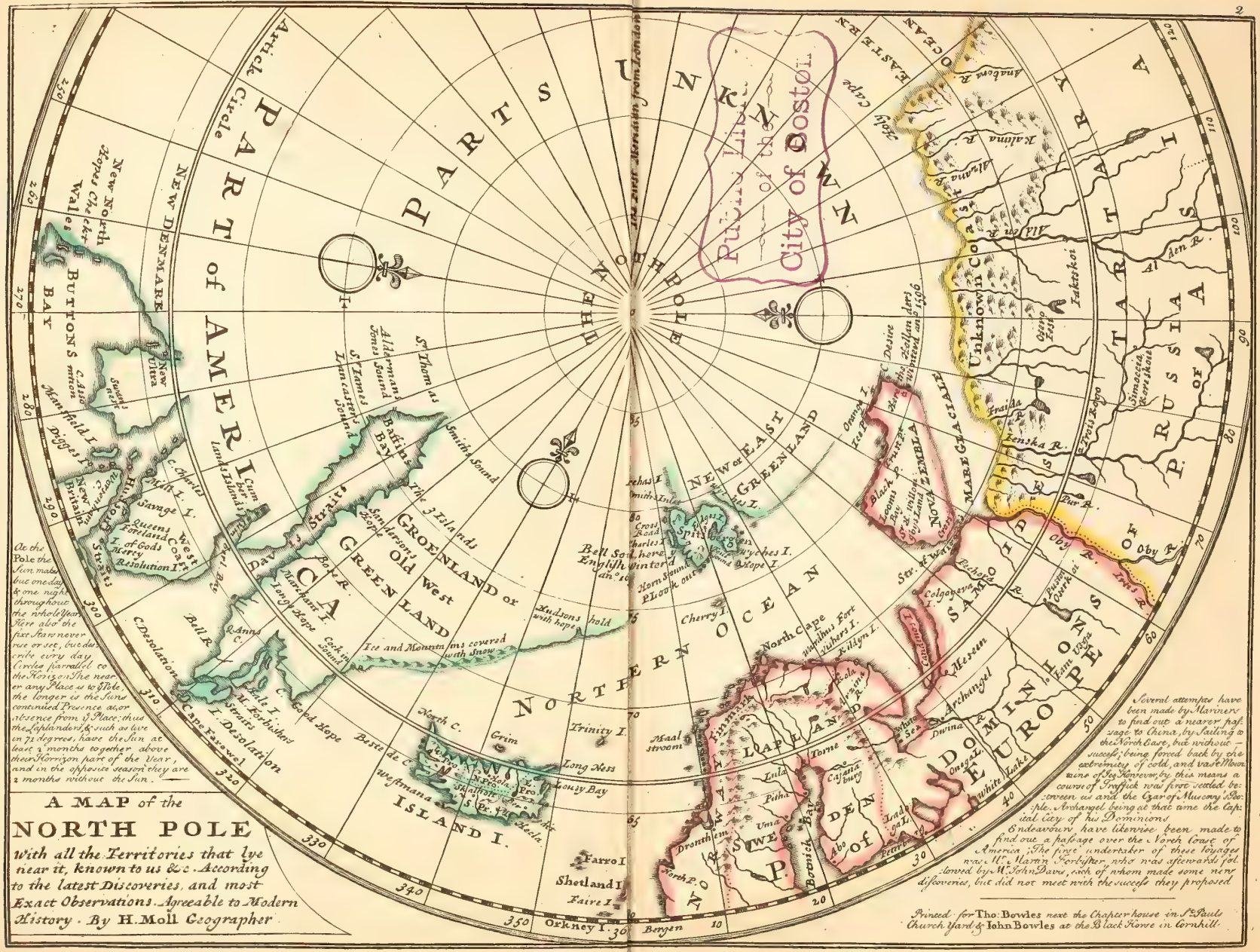
PARTS UNKNOWN
PART of AMERICA
Arctic Circle
NEW DENMARK
New North Wales
New Hopes Check
BUTTONS BAY
C. Ashton
New Ultra
Mansfield I.
Digges I.
Prince Charles I.
New Britain
Smith I.
Savage I.
Queens Foreland
I. of Gods Mercy
Resolution I.
Strait
Cumber Land Islands
Baffins Bay
Smiths Sound
Alderman Jones Sound
St. James Lancasters Sound
St. Thomas
The 3 Islands
GROENLAND or Old West GREENLAND
Sanderson's Hope
Davis Str.
Bayer R.
Marchant I.
Longs Hope
Cock-burn Island
Ice and Mountains covered with Snow
Hudsons hold with hope
C. Desolation
Bell R.
Q. Anna C.
Cape Farewel
Strait
I. Desolation
Frobishers Strait
C. Lloyd
Cape Hope
Buttons Bay
NORTHERN OCEAN
North C.
Grim
Trinity I.
Long Ness
Louvy Bay
Westmana ISLAND I.
Farro I.
Shetland I.
Faire I.
Orkney I.
Bergen
Pictish Lines of the City of Boston
Rehas I.
Smiths Isles
Cross Road
Charles I.
Bell Sound, where the English Winter'd an° 16
Horn Sound
Spitsbergen
Hopes I.
Cherry I.
North Cape
Wallthius Fort
Wilhers I.
Killyn I.
Maal stroom
Kimmick
LAPLAND
Torne
Pitha
Uma
Luila
Casana burg
Dronthem
Bronick
Abo
Gulf of Bothnia
SWEDEN
NORWAY
Onega L.
White Lake
Dwina
Sea of Archangel
Mezen
Colgagoeva I.
Kolguy I.
Cantin
Petchora R.
Str. of Waigats
Black P.
Looms Bay
Nova Zembla
MARE GLACIALE
Desire
Holland discovered an° 1596
Unknown Coasts
Obby R.
Taz R.
Jenska R.
Frosts Kopp
Yaksikoi
Jrtish R.
Obi R.
Ob R.
Irtish R.
Kolima R.
Anadirs R.
Zaiy cape
EASTERN OCEAN
TARTARIA
RUSSIA
EUROPE
DOMINIONS
Arctic Circle
New Greenland discovered an° 1654
Old West Greenland
Hudsons hold with hope
Ice and Mountains covered with Snow
Bell Sound, where the English Winter'd an° 16
Horn Sound
Spitsbergen
Hopes I.
Cherry I.
Maal stroom
Trinity I.
Long Ness
Louvy Bay
Westmana ISLAND I.
Farro I.
Shetland I.
Faire I.
Orkney I.
Bergen
Cape Farewel
Cape Hope
Buttons Bay
Frobishers Strait
I. Desolation
C. Desolation
Bell R.
Q. Anna C.
Cock-burn Island
Longs Hope
Marchant I.
Bayer R.
Davis Str.
Sanderson's Hope
The 3 Islands
Baffins Bay
Smiths Sound
Alderman Jones Sound
St. James Lancasters Sound
St. Thomas
New Greenland discovered an° 1654
Unknown Coasts
Holland discovered an° 1596
Desire
Black P.
Looms Bay
Nova Zembla
MARE GLACIALE
Obby R.
Taz R.
Jenska R.
Frosts Kopp
Yaksikoi
Jrtish R.
Obi R.
Ob R.
Kolima R.
Anadirs R.
Zaiy cape
EASTERN OCEAN
TARTARIA
RUSSIA
EUROPE
DOMINIONS
Sea of Archangel
Mezen
Colgagoeva I.
Kolguy I.
Petchora R.
Str. of Waigats
Onega L.
White Lake
Dwina
Gulf of Bothnia
SWEDEN
NORWAY
Dronthem
Bronick
Abo
Pitha
Uma
Luila
Casana burg
Torne
LAPLAND
Kimmick
Maal stroom
North Cape
Wallthius Fort
Wilhers I.
Killyn I.
Cherry I.
Cantin
Kolguy I.

EUROPE.
By
H. Moll Geographer.
Degrees East from London
GROENLAND
GREENLAND
THE NORTH SEA
ICELAND
LAPLAND
DOMINIONS of
RUSSIA
Part of Great
the EMPIRE of
SIBERIA
Tartary.
INDEPENDENT
Tartary.
A Salt Lake
A Sandy Desert
CASPIAN SEA
BLACK SEA
TURKY in EUROPE
TURKY in
ASIA
PERSIA
PART of AFRICA
BARBARY
MEDITERRANEAN SEA
GULF of BASSORA
WESTERN OCEAN
German Ocean
Bay of Biscay
English Ch.
IRELAND
SPAIN
PORTUGAL
FRANCE
GERMANY
POLAND
HUNGARY
ITALY
SWEDEN
NORWAY
Str. of Gibraltar
Public Library of the City of Boston.

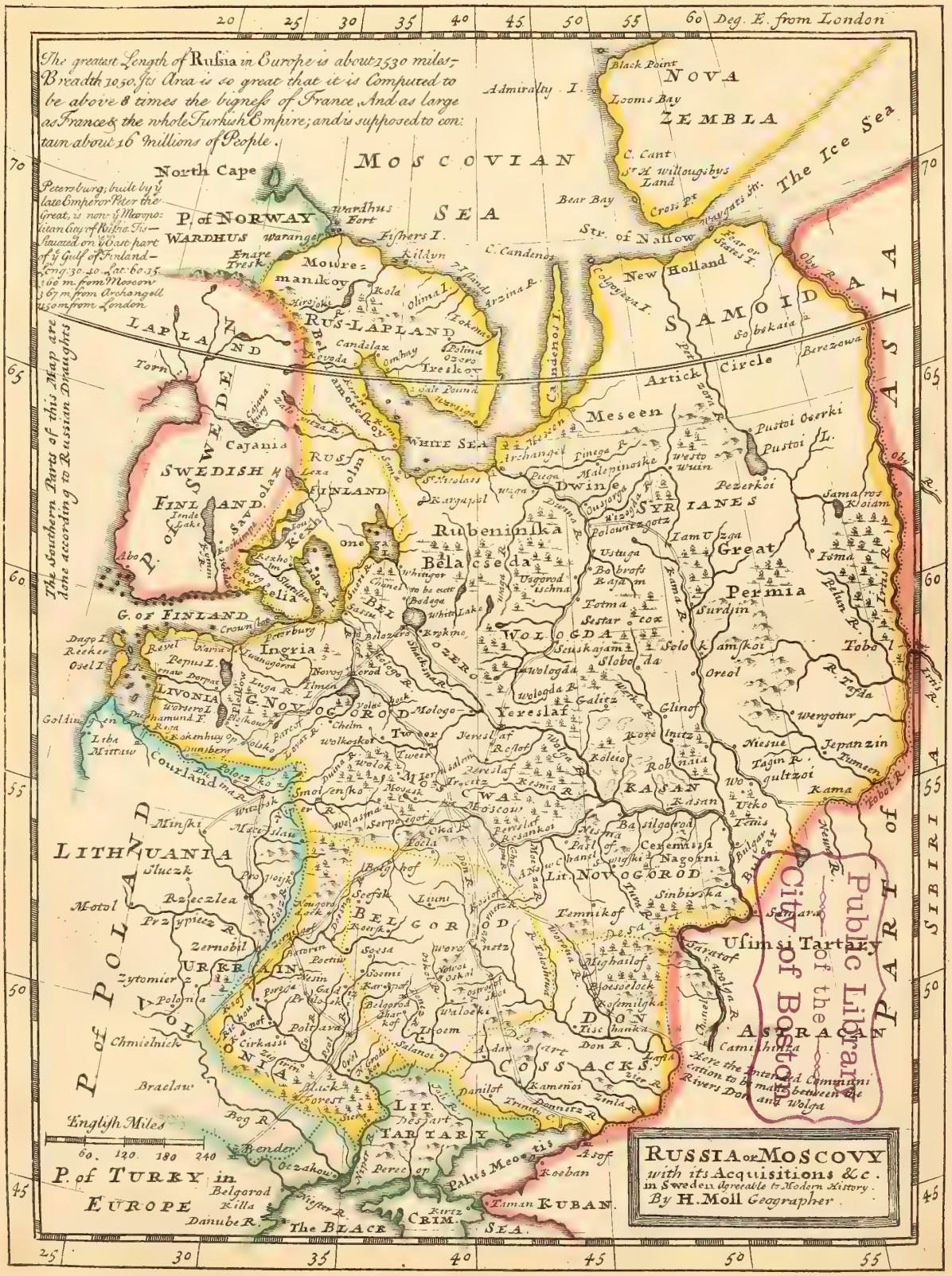
20 25 30 35 40 45 50 55 60 Deg. E. from London
The greatest Length of Rusia in Europe is about 1530 miles; Breadth 1050. Its Area is so great that it is Computed to be above 8 times the bigness of France, And as large as France & the whole Turkish Empire; and is supposed to contain about 16 Millions of People.
Petersburg, built by ye late Emperor Peter the Great, is now ye Metropolitan City of Rusia. Is Situated on ye East part of ye Gulf of Finland — Long. 30. 40. Lat. 60. 35. 166 m. from Moscow 367 m. from Archangell 1230 from London
The Southern Parts of this Map are done according to Russian Draughts
MOSCOVIAN
SEA
NOVA ZEMBLA
The Ice Sea
ASIA
SAMOID
SIBIRIA
PART of
North Cape
P. of NORWAY
WARDHUS
Wardhus Fort
Waranger
Fishers I.
Admiralty I.
Black Point
Looms Bay
C. Cant
Sr. H. Willoughbys Land
Bear Bay
Cross Pt.
Str. of Nassow
Kildyn
C. Candenos
Moldre-manikoy
Kola
Olima I.
Arzina R.
Tokoma
RUS-LAPLAND
LAPLAND
Candalax
Kovada
Tresko
Polina Ozero
Torn
Artick Circle
Meseen
Pustoi Oserki
Pustoi L.
Pezerkoi
WHITE SEA
Archangel
Pinega R.
Maleminoske
Westo Wuin
Pega
Dwina
SYRIANES
Samarros Kolam
Great Permia
Isma
Petim R.
Tetim R.
Vstuga
Babrosk
Kasym
Vagorod
Ischna
Totma
Sestur
Kama R.
Lamuzga
Polowitzgotz
Surdyn
Oby R.
Sobskaia
Berezowa
Obi R.
SWEDEN
SWEDISH
FINLAND
Cajania
Lexa
Kexholm
Nyenschantz
Nyen
Abo
Tinde Lake
Gulf of Finland
Ingria
Petersburg
Crown Isle
Dago I.
Reeker
Osel I.
Revel
Waria
Pepus L.
Narwa
Dorpat
Ilmen L.
Novogorod
Volga R.
Tuer
Twer
Jaroslaf
Galitz
Glinof
Wologda
Beloozero
Sheksna R.
Yereslaf
Kostroma
Kolesio
Robnaia
Wengotur
Jepanzin
Tagin R.
Gultzoi
Tumen R.
Tobol R.
Tobol
Tara R.
Irtis R.
Livonia
Wolmar
Wenden
Riga
Dunamund F.
Pernau
Golding
Liba
Mitaw
Courland
Polotzko
Witepsk
Smolensko
Mosaisk
Moscow
Mologo
Chelm
Wolkosko
Jaroslaf
Resfot
Kasan
Kasma R.
Wiatka R.
Wiatko
Tenis
Kama
Lithuania
Minski
Mscislaw
Sluczk
Motol
Rzeczlea
Przypecz R.
Zernobil
Ukrain
Zytomier
Polonia
Chmielnick
Braclaw
Polish Ukrania
Pinsko
Pripetz R.
Bug R.
Beresina R.
Dnieper R.
Okla R.
Occa R.
Don R.
Belgorod
Seefsk
Luzk
Belgorod
Koursk
Sosca
Worogonetz
Sewsk
Bistrain
Poetiwl
Osemi
Karaschof
Belgorod
Sharkof
Walooki
Ibem
Polkavaia
Cirkassi
Pereslaf
Resanskoi
Nagorni
Lit. Novogorod
Temnikof
Sinbirska
Samara
Usimsi Tartary
Tziatsof
Aquala R.
Ighailof
Broesolock
Kosmidemska
Don
Tisc hanka
Asoffa
Camichinka
Here the intended Communication to be made between the Rivers Don and Wolga
Cossacks
Kameños
Zimla R.
Danilof
Donnitz R.
Trinity
Lit. Desart Tartary
Tartary
Palus Meotis
Asof
Roeban
Taman
Kuban
Crim.
The Black Sea
Perecop
Oczakow
Bender
Dniester R.
Danube R.
Kilia
Belgorod
P. of Turky in Europe
English Miles
60. 120. 180 240
RUSSIA or MOSCOVY with its Acquisitions &c. in Sweden Agreeable to Modern History. By H. Moll Geographer.
Public Library of the City of Boston

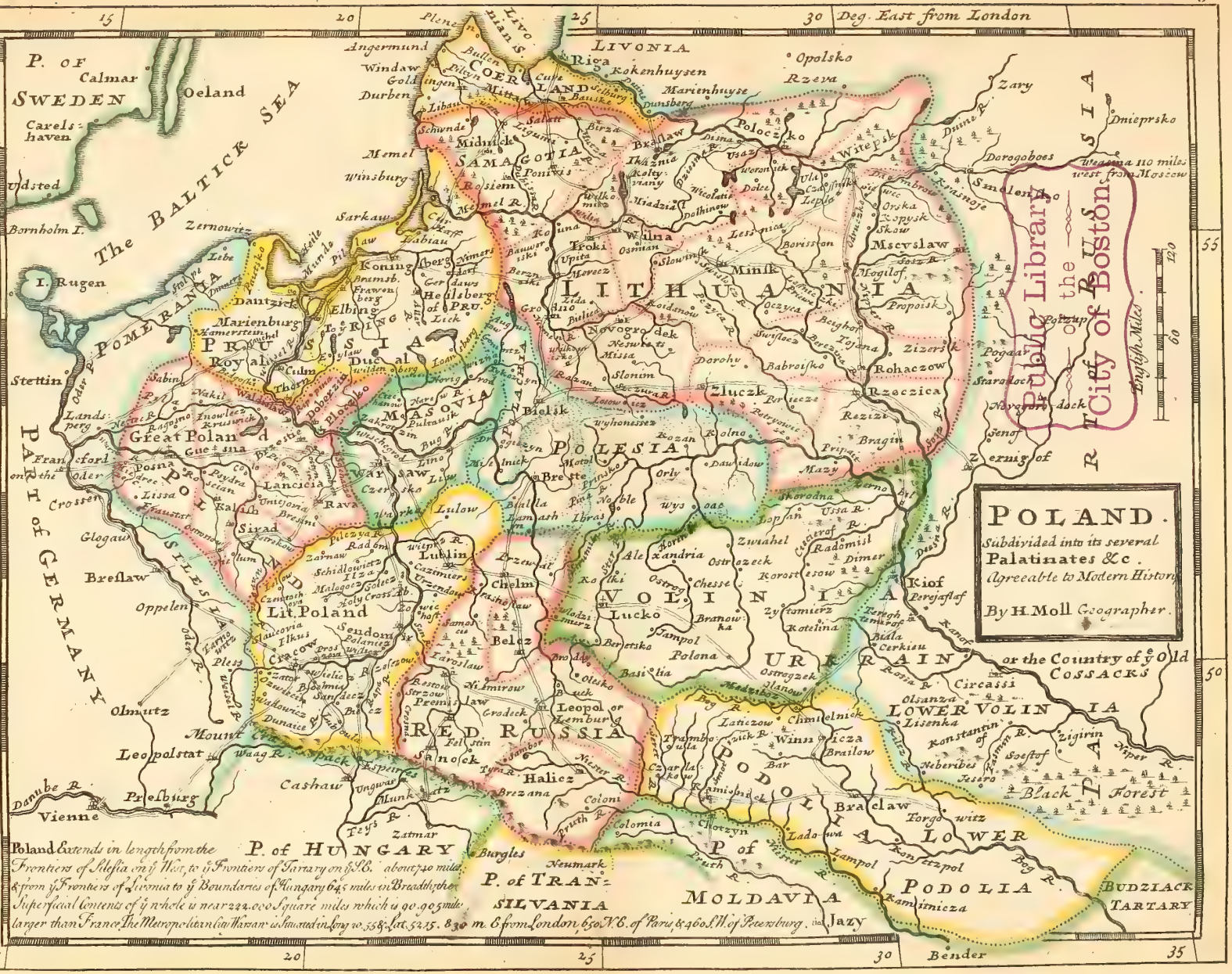
POLAND.
Subdivided into its several Palatinates &c.
Agreeable to Modern History.
By H. Moll Geographer.
Poland Extends in length from the Frontiers of Silesia on ye West, to ye Frontiers of Tartary on ye E. about 740 miles & from ye Frontiers of Livonia to ye Boundaries of Hungary 645 miles in Breadth; the Superficial Contents of ye whole is near 224.000 Square miles which is 90.905 miles larger than France. The Metropolitan City Warsaw is Situated in Long 40. 55 8. Lat. 52. 15. 830 m. E. from London, 650 N.E. of Paris, & 460 S.W. of Petersburg.
LIVONIA
LITHUANIA
POLESIA
VOLINIA
PODOLIA
MOLDAVIA
RED RUSSIA
LITTLE POLAND
GREAT POLAND
PRUSSIA
POMERANIA
SILESIA
SAMOGITIA
CURLAND
SWEDEN
P. of HUNGARY
P. of TRANSILVANIA
P of MOLDAVIA
The BALTICK SEA
PART of GERMANY
UKRAIN or the Country of ye Old COSSACKS
LOWER VOLINIA
LOWER PODOLIA
BUDZIACK TARTARY
Black Forest
Public Library of the City of Boston
English Miles
Deg. East from London

Public Library
of the
City of Boston.

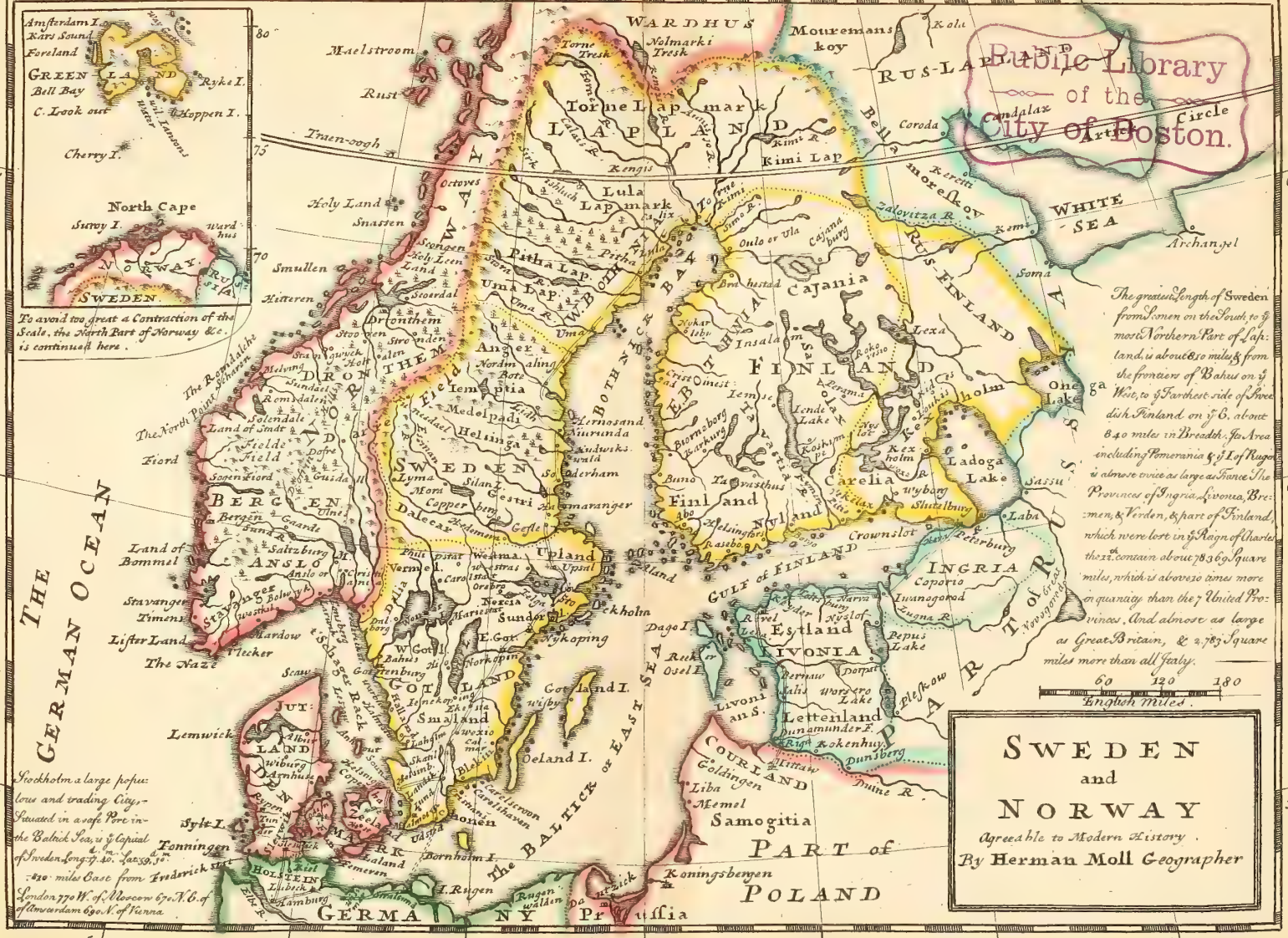
D. E. from London
THE GERMAN OCEAN
THE BALTICK or EAST SEA
GULF of BOTHNICK
GULF of FINLAND
WARDHUS
Mouremans koy
RUS-LAPLAND
Torne Lapmarck
LAPLAND
Kimi Lap
Lula Lapmark
Pitha Lap.
Uma Lap.
WESTERN BOTHNIA
EASTERN BOTHNIA
CAJANIA
FINLAND
Carelia
Ingria
Estland
LIVONIA
Lettenland
COURLAND
Samogitia
PART of POLAND
WHITE SEA
RUSSIA
Archangel
Ladoga Lake
Onega Lake
Peterburg
Crownslot
Revel
Narva
Dorpat
Pepus Lake
Pleskow
Riga
Dunamunder F.
Dunaburg
Mitaw
Memel
Libau
Goldingen
Konigsbergen
Dantzick
Pomerania
Rugenwalden
GERMANY
Lubeck
Hamburg
Holstein
Bremen
Verden
Stade
Wismar
Rostock
Stettin
Pomerania
Mecklenburg
Jutland
Lemwick
Wiburg
Arnhuck
Ripen
Tonningen
Sylt I.
Bornholm I.
Oeland I.
Gotland I.
Dago I.
Osel I.
Ruke
Smaland
Gothland
Scania
Blekingen
Carlskrona
Carlshamn
Calmar
Wexio
Jenkoping
Ekesia
Linkoping
Norkoping
Wykoping
Westergotland
Ostergotland
Nericia
Upland
Sudermania
Weama
Upsal
Dalecar
Gestricia
Helsingia
Medelpadia
Iemptia
Angermanland
Westerbotn
Lapmark
Lulea
Pitha
Uma
Umea
Piteo
Lula
Torne
Kengis
Kimi R.
Kemi
Tornea
Nelmarki
Tresk
Kolo
Coroda
Candalax
Kandalax
Kexholm
Kexholm L.
Nyslot
Nyen
Jamgorod
Ivanogorod
Yamburg
Narva
Wesenberg
Wesenberg Lake
Wesenberg F.
Revel
Reval
Yeder
Hapsal
Baltick Port
Pernaw
Pernaw Lake
Pernaw R.
Riga
Kokenhuy
Mitaw
Dunaburg
Dunamunder F.
Libau
Memel
Nieme R.
Duna R.
Niemen R.
Vistula R.
Wisloc R.
Elbe R.
Oder R.
Rhine R.
Rugenwalden
Dantzick
Konigsbergen
Pregel R.

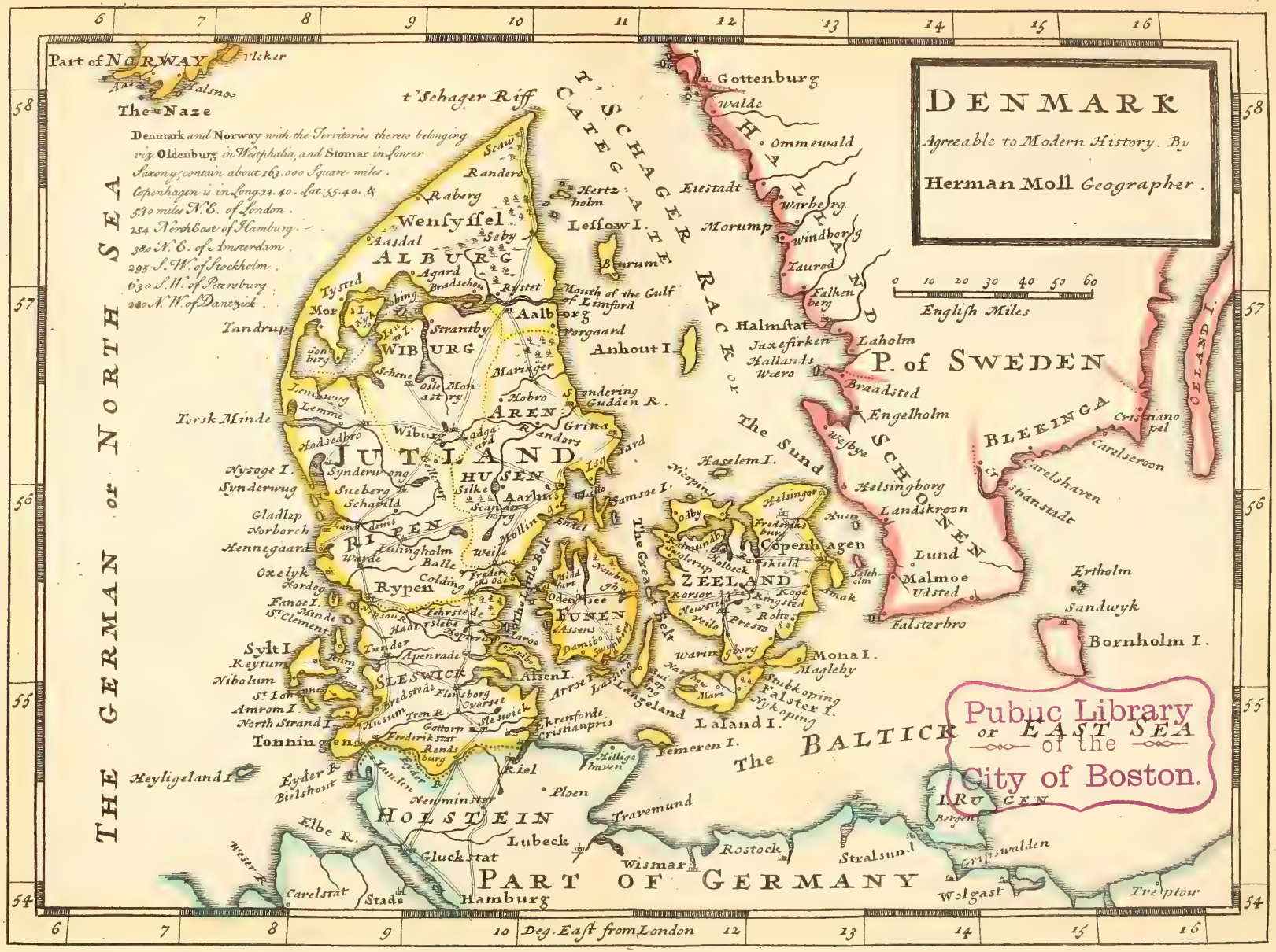
DENMARK
Agreeable to Modern History. By
Herman Moll Geographer.
Denmark and Norway with the Territories thereto belonging viz. Oldenburg in Westphalia, and Stomar in Lower Saxony, contain about 163.000 Square miles.
Copenhagen is in Long. 12. 40. Lat. 55. 40. &
530 miles N.E. of London.
154 North East of Hamburg.
380 N.E. of Amsterdam.
295 S.W. of Stockholm.
630 S.W. of Petersburg.
240 N.W. of Dantzick.
0 10 20 30 40 50 60
English Miles
THE GERMAN or NORTH SEA
THE BALTICK or EAST SEA
The Sound
The Great Belt
The Little Belt
T'Schager Riff
T'Schager Gate
Kattegat
Part of NORWAY
The Naze
Gottenburg
Halmstat
P. of SWEDEN
Helsingborg
Landskroon
Lund
Malmoe
Ystad
Falsterbro
Bornholm I.
Copenhagen
ZEELAND
FUNEN
JUTLAND
ALBURG
WIBURG
ARHUSEN
RIPEN
SLESWICK
HOLSTEIN
Lubeck
Hamburg
Stade
Wismar
Rostock
Stralsund
Greifswalden
Wolgast
PART OF GERMANY
Mona I.
Falster I.
Laland I.
Langeland
Aalborg
Aarhus
Ripen
Rypen
Sleswick
Tonningen
Riel
Ploen
Travemund
Elbe R.
Heyligeland I.
Sylt I.
Amrom I.
Nysoge I.
Synderwug
Torsk Minde
Tranbar
Anhout I.
Lessow I.
Hertzholm
Etestadt
Warberg
Morump
Windberg
Taurod
Falkenberg
Laholm
Jaxefirken
Hallands Wiero
Braadsted
Engelholm
Helsingor
Elsinore
Haselem I.
Samsoe I.
Odby
Kiakild
Roskild
Korsor
Presto
Warnberg
Stubkoping
Nykoping
Magleby
Femeren I.
Heiligehaven
Kiel
Neuminster
Gluckstat
Carelstat
Oland I.
Blekinga
Carlscroon
Carlshaven
Christianstadt
Christianopel
Ertholm
Sandwyk
Ystad
Trelleborg
Pubuc Library
of the
City of Boston.

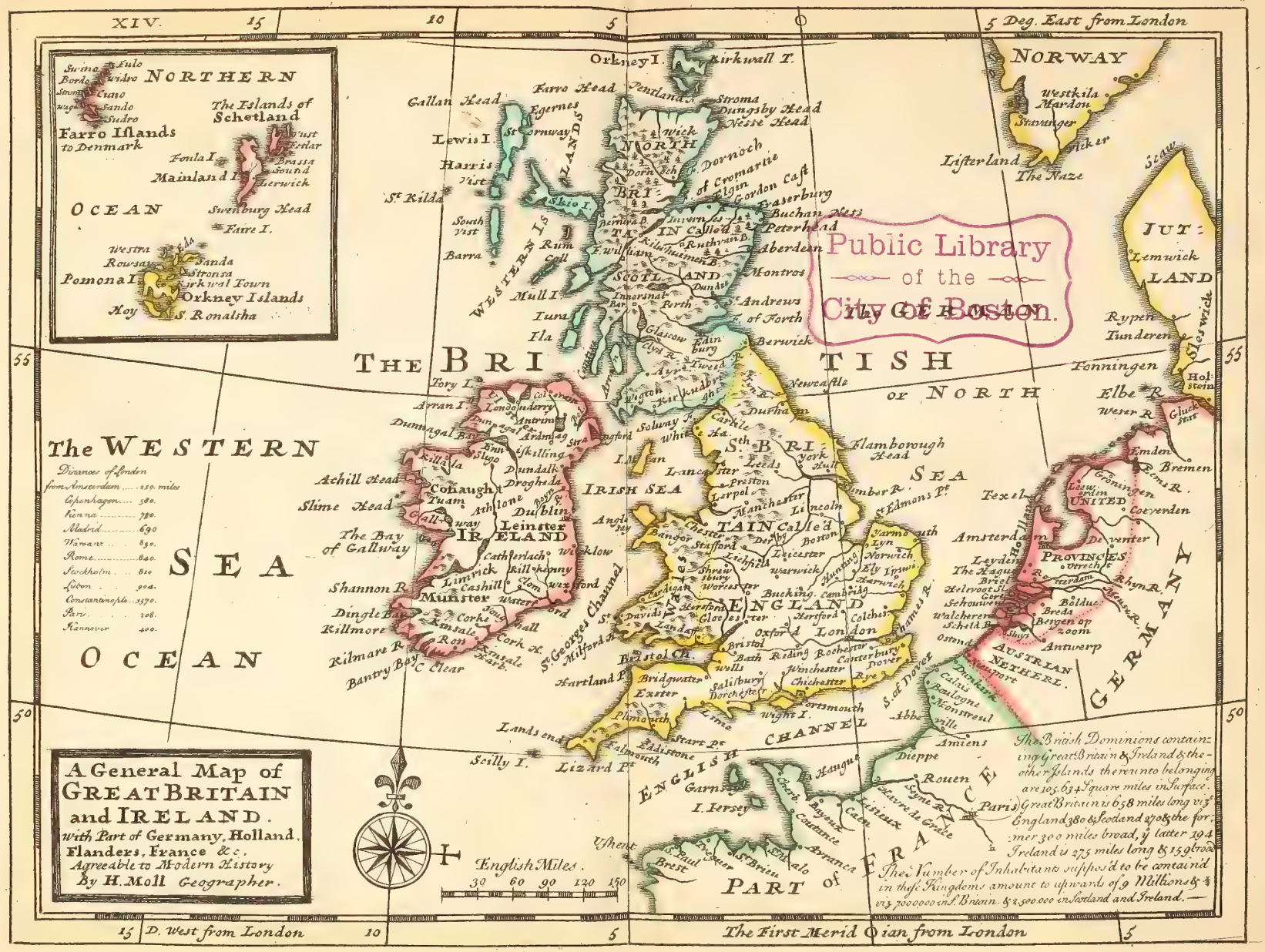
5 Deg. East from London
NORTHERN
The Islands of Schetland
Farro Islands to Denmark
OCEAN
Pomona I.
Orkney Islands
NORWAY
Orkney I.
Kirkwall T.
Farro Head
Pentland F.
Stroma
Dungsby Head
Nesse Head
Gallan Head
Egernes
Lewis I.
Harris
St Kilda
Barra
Mull I.
Iona
Ila
Jura
Rum
Call
Slio I.
WESTERN ISLANDS
NORTH BRITAIN
Dornoch
of Cromartie
Elgin
Gordon Cast
Fraserburgh
Buchan Ness
Peterhead
Aberdeen
Montros
Dundee
St Andrews
F. of Forth
Edinburgh
Berwick
SCOTLAND
Glasgow
Ayr
Tweed R.
Newcastle
Durham
Carlile
Solway F.
Whitehaven
Kirkcudbright
Wigton
Tory I.
Arran I.
Londonderry
Antrim
Ardmagh
Strangford
Dunnagal Bay
Killybegs
Sligo
Donegal
Achill Head
Slime Head
The Bay of Gallway
Connaught
Tuam
Galloway
Athlone
Dublin
Leinster
IRELAND
Drogheda
Dundalk
Wicklow
Wexford
Cathserlach
Kilkenny
Limerick
Cashill
Munster
Waterford
Cork
Youghall
Shannon R.
Dingle Bay
Killmore
Kilmare R.
Bantry Bay
C. Clear
The WESTERN OCEAN
Distances of London from Amsterdam ... 210 miles
Copenhagen ... 580.
Vienna ... 770.
Madrid ... 690
Warsaw ... 830.
Rome ... 840.
Stockholm ... 810
Lisbon ... 904.
Constantinople ... 1570.
Paris ... 108.
Hannover ... 400.
IRISH SEA
St. Georges Channel
Milford R.
Hartland P.
Lands end
Scilly I.
Lizard Pt.
ENGLISH CHANNEL
Plymouth
Start Pt.
Falmouth
Eddistone
Exeter
Bridgwater
Bristol Ch.
Bristol
Bath
Wells
Salisbury
Dorchester
Portsmouth
Wight I.
Lime
Hartland P.
Isle of Man
Liverpool
Manchester
Lancaster
Preston
Leeds
York
Hull
Flamborough Head
SEA
Humber R.
St Abbs Pt.
Lincoln
Boston
Yarmouth
Lyn
Norwich
Ely
Lynne
Harwich
Cambridge
Colchester
London
Thames R.
Oxford
Reading
Canterbury
Rochester
Dover
Winchester
Chichester
Rye
S. of Dover
Calais
Boulogne
Montreuil
Abbeville
Amiens
Dieppe
Rouen
Paris
Havre de Grace
Caen
Bayeux
Cherb
Contance
I. Jersey
Garnsey
La Haugue
Ushent
St Paul de Leon
Brest
St Brieu
St Malo
Avranca
ENGLAND
WALES
Bangor
Chester
Stafford
Derby
Leicester
Warwick
Lichfield
Shrewsbury
Worcester
Hereford
Gloucester
Bucking.
Oxford
Bristol
Bath
Wells
Exeter
Bridgwater
Plymouth
Lime
Portsmouth
Wight I.
Salisbury
Dorchester
Winchester
Chichester
Rye
Canterbury
Dover
Reading
Rochester
Colchester
Harwich
Ely
Lynne
Norwich
Yarmouth
Lyn
Boston
Lincoln

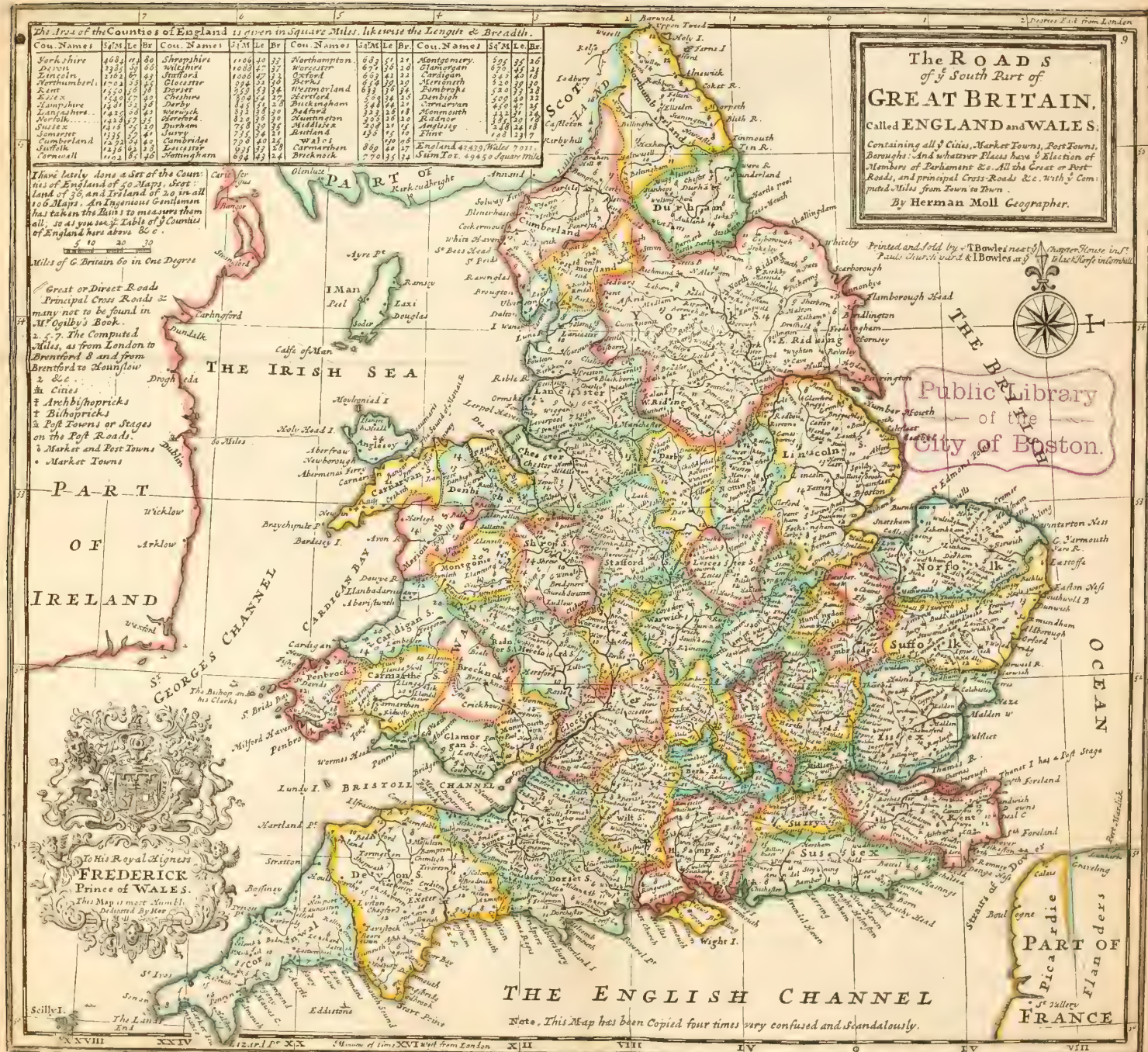
The Roads of ye South Part of GREAT BRITAIN, Called ENGLAND and WALES.
Containing all ye Cities, Market Towns, Post Towns, Boroughs: And whatever Places have ye Election of Members of Parliament &c. All the Great or Post-Roads, and principal Cross-Roads &c. With ye Computed Miles from Town to Town.
By Herman Moll Geographer.
Printed and Sold by ye T Bowles next ye Chapter House in St Pauls Church yard & I Bowles at ye Black Horse in Cornhill.
The Lists of the Counties of England is given in Square Miles, likewise the Length & Breadth.
Cou. Names | Sq M | Le | Br
Yorkshire 4683 168 80
Devon 2388 88 60
Lincoln 2062 90 69
Northumberl. 1802 93 58
Kent 1550 56 38
Essex 1540 57 42
Hampshire 1391 52 36
Lancashire 1423 80 43
Norfolk 1238 75 55
Sussex 1316 57 30
Somerset 1335 57 46
Cumberland 1298 94 60
Suffolk 1236 62 38
Cornwall 1102 85 46
Shropshire 1106 40 33
Wiltshire 1088 67 37
Stafford 1006 47 32
Gloucester 994 52 38
Dorset 959 63 34
Hertford 804 34 24
Derby 845 54 28
Warwick 832 38 30
Hereford 829 38 30
Durham 758 39 35
Rutland 135 15 10
Wales 7388 300 200
Carmarthen 889 40 17
Brecknock 770 35 24
Northampton 683 51 29
Glamorgan 670 45 28
Cardigan 542 30 22
Merioneth 520 39 20
Pembroke 520 33 28
Denbigh 509 30 22
Carnarvan 450 37 25
Monmouth 432 21 18
Radnor 393 28 21
Anglesey 298 21 14
Flint 108 23 17
England 47439, Wales 7031
Sum Tot. 49450 Square Mile
Miles of G. Britain 60 in One Degree
Great or Direct Roads
Principal Cross Roads &c many not to be found in Mr Ogilby's Book.
2. 5. 7. The Computed Miles, as from London to Brentford 8 and from Brentford to Hounslow 2 &c.
Cities
Archbishopricks
Bishopricks
Post Towns or Stages on the Post Roads.
Market and Post Towns
Market Towns
To His Royal Highness FREDERICK Prince of WALES. This Map is most Humbly Dedicated By Her
Note. This Map has been Copied four times very confused and Scandalously.
Public Library of the City of Boston.
THE IRISH SEA
IRELAND
PART OF
PART OF Flanders
FRANCE
THE ENGLISH CHANNEL
ST GEORGES CHANNEL
BRISTOL CHANNEL
CARDIGANS BAY
THE BRITISH OCEAN
Scotland
England
Wales
Ireland
I Man
Scilly I.
Lundy I.
Wight I.
Thanet I.
Holy Head I.
Anglesey
Caernarvon
Denbigh
Flint
Cheshire
Lancaster
Cumberland
Westmorland
Durham
Northumberland
Yorkshire
Lincolnshire
Norfolk
Suffolk
Essex
Kent
Sussex
Hampshire
Surrey
Middlesex
Berkshire
Oxfordshire
Buckinghamshire
Bedfordshire
Cambridgeshire
Huntingdonshire
Northamptonshire
Rutlandshire
Leicestershire
Warwickshire
Staffordshire
Shropshire
Herefordshire
Worcestershire
Gloucestershire
Monmouthshire
Glamorganshire
Brecknockshire
Radnorshire
Montgomeryshire
Cardiganshire
Carmarthenshire
Pembrokeshire
Wiltshire
Somersetshire
Dorsetshire
Devonshire
Cornwall
Edinburgh
Berwick
Carlisle
Chester
Durham
Lancaster
Preston
Liverpool
Manchester
Leeds
York
Hull
Scarborough
Whitby
Newcastle
Sunderland
Stockton
Darlington
Richmond
Appleby
Penrith
Kendal
Ulverston
Whitehaven
Cockermouth
Workington
Keswick
Ambleside
Windermere
Kirkby Lonsdale
Settle
Skipton
Ripon
Knaresborough
Harrogate
Wetherby
Tadcaster
Selby
Pontefract
Wakefield
Doncaster
Barnsley
Sheffield
Rotherham
Chesterfield
Derby
Nottingham
Newark
Grantham
Stamford
Peterborough
Wisbech
Lincoln
Gainsborough
Boston
Spalding
Market Deeping
Grimsby
Louth
Horncastle
Alford
Skegness
Sleaford
Ancaster
Bourn
Folkingham
Corby
Oakham
Uppingham
Melton Mowbray
Loughborough
Leicester
Hinckley
Coventry
Warwick
Stratford upon Avon
Banbury
Daventry
Towcester
Northampton
Wellingborough
Kettering
Thrapston
Oundle
Higham Ferrers
Bedford
Dunstable
Hitchin
Baldock
Royston
Cambridge
Ely
Newmarket
Bury St Edmunds
Thetford
Swaffham
Lynn
Downham
Brandon
Watton
Attleborough
Norwich
Yarmouth
Lowestoft
Beccles
Bungay
Harleston
Diss
Scole
Ipswich
Woodbridge
Aldeburgh
Saxmundham
Framlingham
Halesworth
Southwold
Sudbury
Hadleigh
Colchester
Maldon
Chelmsford
Braintree
Dunmow
Bishops Stortford
Harlow
Epping
Romford
Barking
Stratford
Hackney
Islington
Kensington
Chelsea
Westminster
Southwark
Lambeth
Greenwich
Deptford
Blackheath
Woolwich
Dartford
Gravesend
Rochester
Chatham
Sittingbourne
Faversham
Canterbury
Sandwich
Deal
Dover
Folkestone
Hythe
Romney
Rye
Winchelsea
Hastings
Battle
Lewes
Brighton
Shoreham
Arundel
Chichester
Petworth
Midhurst
Horsham
Guildford
Godalming
Farnham
Alton
Basingstoke
Andover
Whitchurch
Newbury
Reading
Henley upon Thames
Windsor
Staines
Egham
Kingston upon Thames
Richmond
Brentford
Hounslow
Uxbridge
Rickmansworth
Watford
St Albans
Barnet
Enfield
Edmonton
Tottenham
Hampstead
Chelsea
Fulham
Putney
Wandsworth
Clapham
Camberwell
Peckham
Deptford
Greenwich
Blackheath
Woolwich
Dartford
Gravesend
Rochester
Chatham
Sittingbourne
Faversham
Canterbury
Sandwich
Deal
Dover
Folkestone
Hythe
Romney
Rye
Winchelsea
Hastings
Battle
Lewes
Brighton
Shoreham
Arundel
Chichester
Petworth
Midhurst
Horsham
Guildford
Godalming
Farnham
Alton
Basingstoke
Andover
Whitchurch
Newbury
Reading
Henley upon Thames
Windsor
Staines
Egham
Kingston upon Thames
Richmond
Brentford
Hounslow
Uxbridge
Rickmansworth
Watford
St Albans
Barnet
Enfield
Edmonton
Tottenham
Hampstead
Chelsea
Fulham
Putney
Wandsworth
Clapham
Camberwell
Peckham

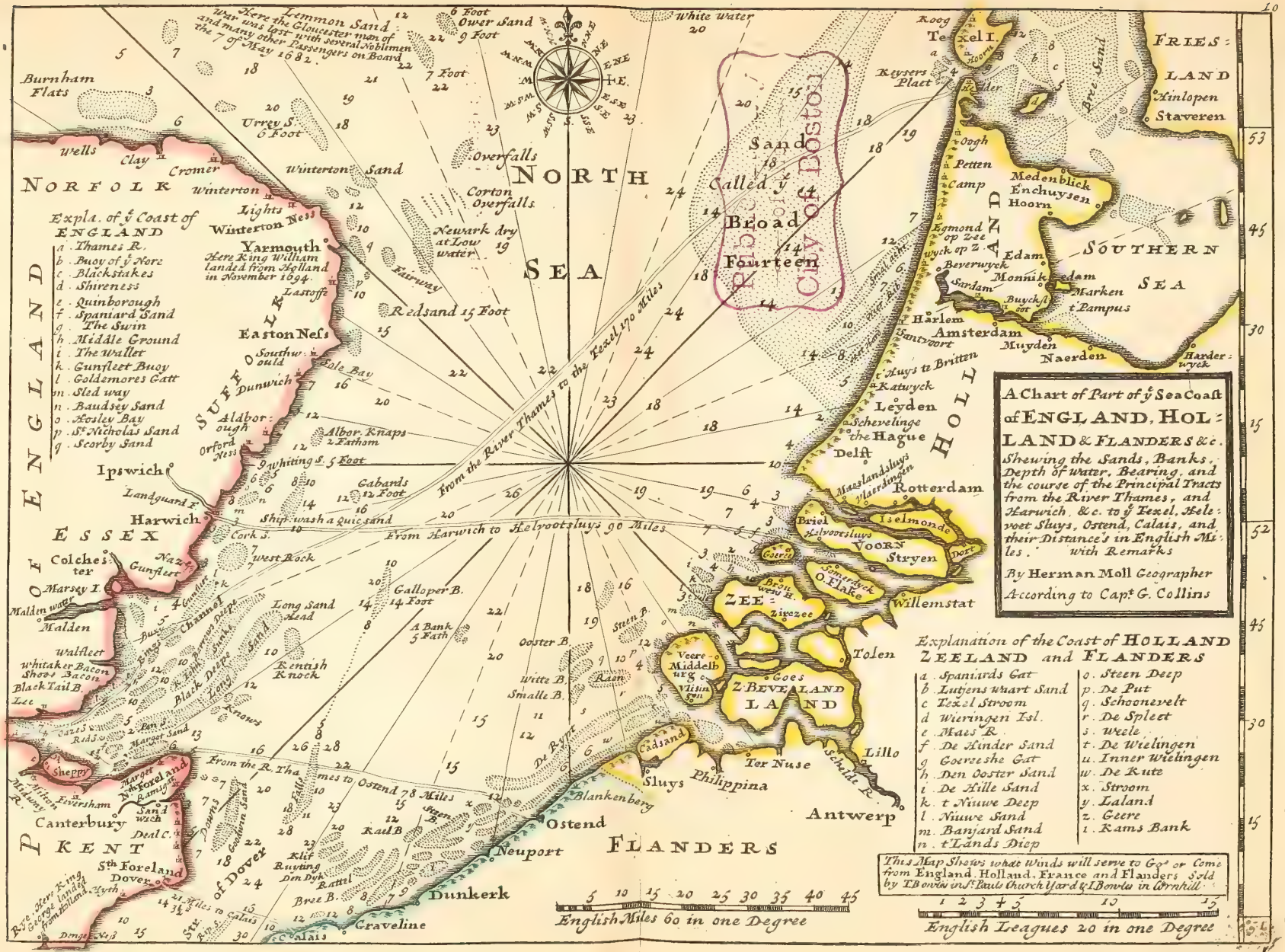
A Chart of Part of ye Sea Coast of ENGLAND, HOLLAND & FLANDERS &c.
Shewing the Sands, Banks, Depth of Water, Bearing, and the course of the Principal Tracts from the River Thames, and Harwich, &c. to ye Texel, Helevoet Sluys, Ostend, Calais, and their Distances in English Miles. with Remarks
By Herman Moll Geographer
According to Capt G. Collins
Explanation of the Coast of HOLLAND ZEELAND and FLANDERS
a. Spaniards Gat
b. Lutjens waart Sand
c. Texel Stroom
d. Wieringen Isl.
e. Maes R.
f. De Hinder Sand
g. Goereshe Gat
h. Den ooster Sand
i. De Hille Sand
k. t Nieuwe Deep
l. Nieuwe Sand
m. Banjard Sand
n. t'Lands Diep
o. Steen Deep
p. De Put
q. Schoonevelt
r. De Spleet
s. Weele
t. De Wielingen
u. Inner Wielingen
w. De Rute
x. Stroom
y. Zaland
z. Geere
1. Kams Bank
Expla. of ye Coast of ENGLAND
a. Thames R.
b. Buoy of ye Nore
c. Blackstakes
d. Shireness
e. Quinborough
f. Spaniard Sand
g. The Swin
h. Middle Ground
i. The Waller
k. Gunfleet Buoy
l. Goldemores Gatt
m. Sled way
n. Baudsey Sand
o. Hosley Bay
p. St Nicholas Sand
q. Scorby Sand
Here the Gloucester man of War was lost with several Noblimen and many other Passengers on Board the 7 of May 1682.
Lemmon Sand
Ower Sand
9 Foot
7 Foot
Burnham Flats
Urrey S.
6 Foot
Wells
Clay
Cromer
Winterton Sand
NORFOLK
Winterton
Lights
Winterton Ness
Overfalls
NORTH SEA
Corton Overfalls
Newark dry at Low water
Yarmouth
Here King William landed from Holland in November 1694.
Fairway
Lastoffe
Redsand 15 Foot
Easton Ness
SUFFOLK
Southwould
Sole Bay
Dunwich
Aldborough
Orford Ness
Albor. Knaps 2 Fathom
9 Whiting S. 5 Foot
Ipswich
Cabards 12 Foot
Landguard F.
Harwich
ESSEX
Ship wash a Quic sand
From Harwich to Helvoetsluys 90 Miles
Cork S.
Colchester
Naze
Gunfleet
West Rock
Marsey I.
Malden Water
Malden
Galloper B. 14 Foot
A Bank 5 Fath
Long Sand Head
Bus
Chanel
Essex
Wallfleet
Whitaker Bacon
Shoos Bacon
Black Tail B.
Lee
Kentish Knock
Black Deep
Long Sand
Knocks
Margat Sand
Sheppy
Margat
Foreland
Ramsgate
Feversham
Sand wich
Canterbury
Deal C.
KENT
Downs
Goodwin Sand
Ruth. Here King George landed from Holland. Myth
Dover
Sth Foreland
Dover C.
Straits of Dover
Klif
Ruyting
Din Dyk
Rattel
Bree B.
Raul B.
Sven B.
Ostend 78 Miles
From the R. Thames to
Blankenberg
Ostend
Neuport
Dunkerk
Graveline
Calais
Boulogne
Sandy Bay
Cape Grisnez
Myth
Sandy Bay
Cape Blanc Nez
Sth 5 Miles to Calais
Sand called ye Broad Fourteen
Civ. of Bostol
Ooster B.
Witte B.
Smalle B.
Raan
Steen B.
Veere
Middelburg
Vlissingen
Goes
ZEELAND
ZEE
Zirczee
Tolen
Cadsand
De Ryte
Sluys
Philippina
Ter Nuse
Lillo
Schelde R.
Antwerp
Willemstat
Stryen
VOORN
Goerie
Brouwers H.
Sonderdeck
O. Flake
Brielle
Helvoetsluys
Iselmonde
Dort
Rotterdam
Maeslandsluys
Vlaerdingen
Delft
Leyden
Schevelinge
the Hague
Katwyck
t Huys te Britten
Amsterdam
Harlem
Muyden
Naerden
Harderwyck
Edam
Monnik Edam
Marken
t'Pampus
Sardam
Buyck sloot
Beverwyck
Egmond op Zee
Petten
Camp
Keyzers Plaet
Texel I.
Helder
Hoorn
Enchuysen
Medenblick
Hoorn
FRIESLAND
Hinlopen
Staveren
Bree Sand
SOUTHERN SEA
HOLLAND
Scale of English Miles 60 in one Degree
Scale of English Leagues 20 in one Degree
This Map Shews what Winds will serve to Go or Come from England, Holland, France and Flanders Sold by I Bowles in St Pauls Church Yard & I Bowles in Cornhill

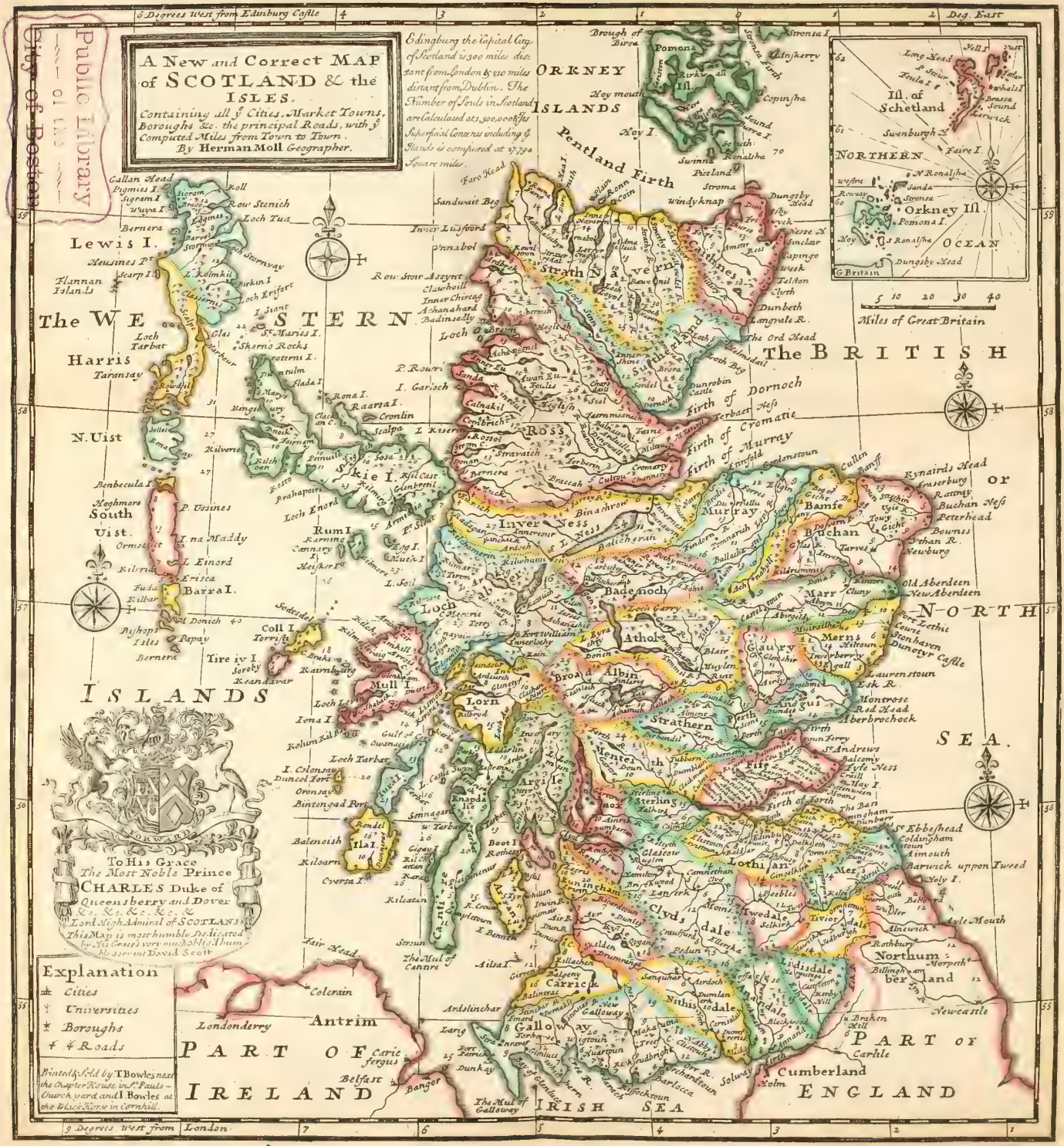
A New and Correct MAP of SCOTLAND & the ISLES.
Containing all ye Cities, Market Towns, Boroughs &c. the principal Roads, with ye Computed Miles from Town to Town.
By Herman Moll Geographer.
Edingburg the Capital City of Scotland is 300 miles distant from London & 210 miles distant from Dublin. The Number of Souls in Scotland are calculaued at 1,500,000 Souls Inhabitants Contains including ye Islands is computed at 97,194 Square miles.
To His Grace The Most Noble Prince CHARLES Duke of Queensberry and Dover &c. &c. &c. & Lord High Admiral of SCOTLAND
This Map is most humble Dedicated by his Grace's most obliged Humble Servant David Scott
Explanation
Cities
Universities
Boroughs
Roads
Printed & Sold by T Bowles next the Chapter House in St Paul's Church yard and I Bowles at the Black Horse in Cornhill
Public Library City of Boston
ORKNEY ISLANDS
Pentland Firth
Ill. of Schetland
NORTHERN OCEAN
Orkney Ill.
Miles of Great Britain
Lewis I.
Harris
N. Uist
South Uist.
Barra I.
Tire iv I.
Coll I.
Mull I.
Ila I.
Jura I.
Scarba I.
Islay I.
Colonsay
Arran I.
Cantire
The Mul of Cannre
The Mul of Galloway
Ailsa I.
Rum I.
Skie I.
The WESTERN ISLANDS
The BRITISH SEA.
Firth of Murray
Firth of Dornoch
Firth of Cromatie
Firth of Forth
Strath Navern
Southerland
Ross
Inver Ness
Murray
Bamfe
Buchan
NORTH
Badenoch
Athol
Broad Albin
Lorn
Strathern
Perth
Angus
Merns
Glaury
Mentelith
Fife
Argile
Sterling
Lothian
Clydsdale
Tiviotdale
Merse
Northumberland
Lidisdale
Annandale
Nithisdale
Galloway
Carrick
Kyle
Cunningham
Renfrew
Lennox
Ireland
Antrim
Londonderry
Carickfergus
Belfast
Bangor
Dunkay
PART OF IRELAND
PART OF ENGLAND
Cumberland
Carlile
Newcastle
Berwick upon Tweed
Aymouth
St Ebbeshead
Coldingham
Aile Mouth
Holy I.
Farne I.
Lindisfarne
Dunstanborough
Bamborough
Warkworth
Alnwick
Morpeth
Hexham
Brampton
Penrith
Kendal
Lancaster
Preston
Liverpool
Chester
Warrington
Manchester
Derby
Nottingham
Lincoln
Boston
Yorke
Hull
Beverley
Scarborough
Whitby
Durham
Darlington
Richmond
Stockton
Newcastle
Sunderland
Carlisle
Cockermouth
Whitehaven
Workington
Ravenglass
Furness
Ulverston
Dalton
Hawkshead
Ambleside
Keswick
Wigton
Dumfries
Annan
Lochmaben
Moffat
Peebles
Selkirk
Jedburgh
Kelso
Dunbar
Haddington
Edinburgh
Linlithgow
Falkirk
Stirling
Dumbarton
Glasgow
Paisley
Ayr
Irvine
Kilmarnock
Dunbarton
Inverary
Dunstaffnage
Oban
Tobermory
Mull
Iona I.
Staffa I.
Rum I.
Eigg I.
Muck I.
Canna I.
Skye I.
Raasa I.
Rona I.
Scalpa
Harris
Taransay
Lewis I.
Stornway
Loch Tua
Loch Tarbat
Loch Erisort
Loch Seaforth
Loch Roag
Loch Resort
Loch Snizort
Loch Indal
Loch Enord
Loch Carron
Loch Torridon
Loch Ewe
Loch Broom
Loch Inver
Loch Eribol
Loch Hope
Loch Naver
Loch Shin
Loch Assynt
Loch Maree
Loch Lochy
Loch Arkaig
Loch Eil
Loch Leven
Loch Linnhe
Loch Etive
Loch Fyne
Loch Long
Loch Lomond
Loch Katrine
Loch Vennachar
Loch Earn
Loch Tay
Loch Rannoch
Loch Garry
Loch Ness
Loch Oich
Loch Lochy
Loch Arkaig
Loch Eil
Loch Leven
Loch Linnhe
Loch Etive
Loch Fyne
Loch Long
Loch Lomond
Loch Katrine
Loch Vennachar
Loch Earn
Loch Tay
Loch Rannoch
Loch Garry
Loch Ness
Loch Oich

A Pocket Companion of IRELAND.

Containing all the Cities, Market-Towns, Boroughs, All ye Great Roads, and Principal Cross Roads, with the Computed Miles from Town to Town.

By Herman Moll Geographer.

0 5 10 15 20 25 Irish Miles

0 5 10 15 20 25 30 British Miles

Public Library City of Boston

The Number of Inhabitants in Ireland are Computed at 1000000 Dublin the Chief City is 268 miles distant from London.

The Area of ye Provinces of IRELAND is given in Square Miles.
Ulster 7200 Sq. M.
Connaught 6072 S.M.
Leinster 6120 Sq. M.
Munster 8065 Sq. M.
Sum Total 27,457.

To His GRACE CHARLES Duke of Grafton Lord Lieutenant of Ireland, Knight of ye most Noble order of ye Garter &c. This MAP is Humbly Dedicated by your Grace's Ob.Serv. H. Moll G.

Explanation
- Cities
- Archbishopricks.
- Bishopricks.
- Boroughs
- Market T. Vil. &c.
- Small Barracks.
- Roads.
- Bogs.

Sold by T. Bowles next ye Chapter House in St Paul's Church yard & I. Bowles at ye Black Horse in Cornhill

11° west from London 10 9 8 7 6 5

XXXIV XXX XXVI XXII XXVIII XXIV Minutes of Time w. from London

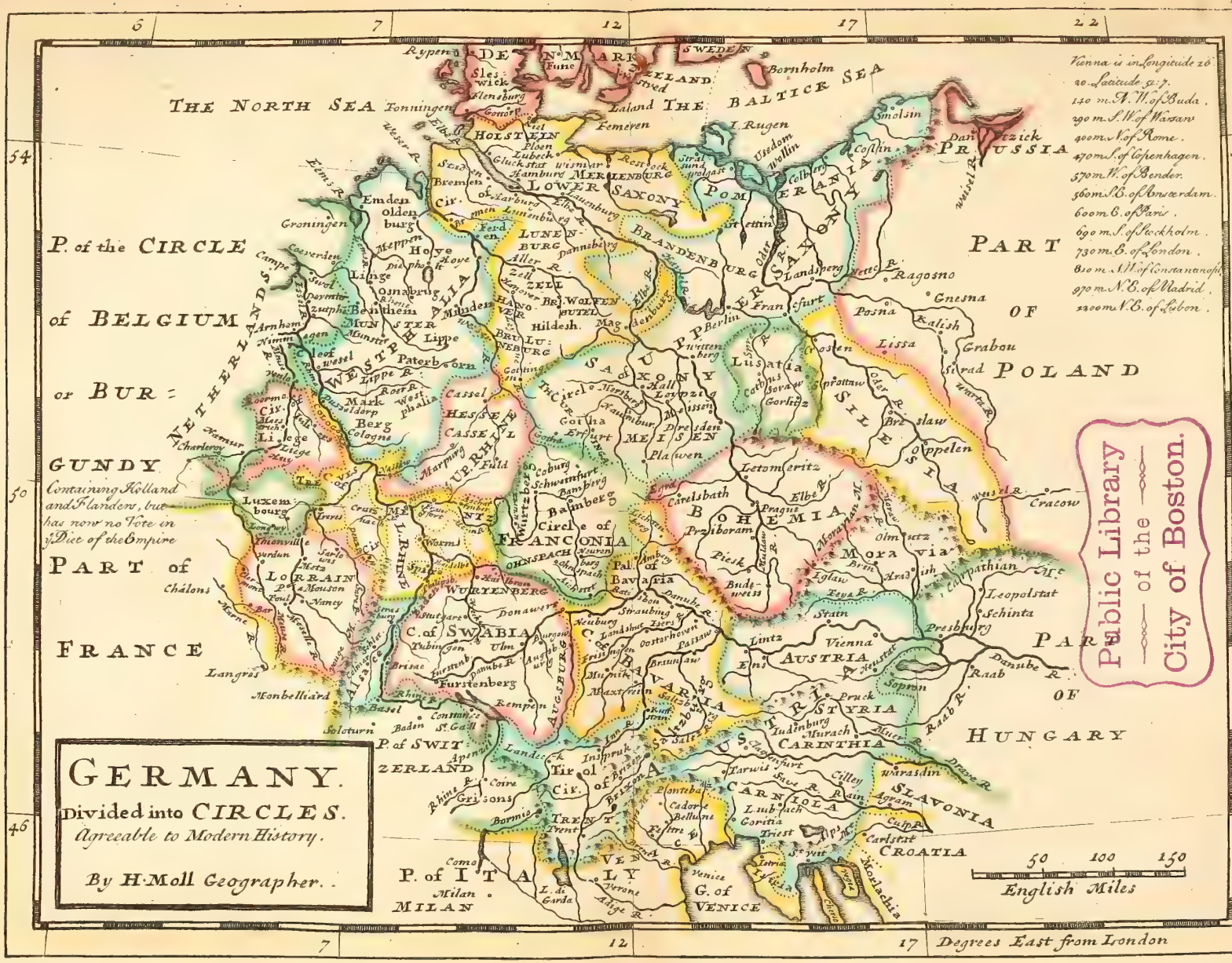
GERMANY.
Divided into CIRCLES.
Agreeable to Modern History.
By H. Moll Geographer.
Vienna is in Longitude 26° 20. Latitude 51. 7.
140 m. N. W. of Buda.
290 m. S. W. of Warsaw.
400 m. N. of Rome.
470 m. S. of Copenhagen.
570 m. W. of Bender.
580 m. S. E. of Amsterdam.
600 m. E. of Paris.
690 m. S. of Stockholm.
730 m. E. of London.
810 m. N. W. of Constantinople.
970 m. N. E. of Madrid.
1200 m. N. E. of Lisbon.
THE NORTH SEA
THE BALTICK SEA
DENMARK
SWEDEN
HOLSTEIN
MECKLENBURG
LOWER SAXONY
POMERANIA
PRUSSIA
BRANDENBURG
P. of the CIRCLE of BELGIUM or BURGUNDY
Containing Holland and Flanders, but has now no Vote in the Diet of the Empire
PART of FRANCE
NETHERLANDS
WESTPHALIA
HESSE CASSEL
UPPER RHINE
LORRAIN
WURTEMBERG
C. of SWABIA
BAVARIA
SAXONY
MISNIA
Circle of FRANCONIA
BOHEMIA
SILESIA
POLAND
PART of HUNGARY
AUSTRIA
STYRIA
CARINTHIA
CARNIOLA
SLAVONIA
CROATIA
P. of SWITZERLAND
P. of ITALY
MILAN
VENICE
G. of VENICE
Public Library of the City of Boston.
50 100 150
English Miles
Degrees East from London

6 Deg. East from London
NORTH SEA
Keyligeland
New werk Fort
The Elbe R.
Wanger Oog
Spicker Oog
Langer Oog
Baltring
Nordenich
Juist
Borckum
Rottum
Norden
Emden C.
Aurwick
Emden
Oldenburg C.
Oldenburg
Groningen
Winchoten
Bourtang Fort
UNITED
PROVINCES
Coeverden
Campen
Swoll
Yecht R.
Bentheim C.
Deventer
Loo
Benthem
Arnhem
Zutphen
Arnhem
Aahus
Emerick
Rees
Boechoit
Burschymberk
Dorsten
Recling hausen
Limen
Ham
Soest
Sturum
Dortmund
Unna
Arensberg
Lenk R.
Fredenborg
Bilstein
Olepe
Hatzfeld C.
Witgenstein C.
Dillenburg C.
Siegen
Siegberg
Hachenburg
Altenkirchen
Limpurg
Wetzlar
Marpurg
Westerburg
Weilburg
Limburg
Hermanstein
Nassow
Andernach
Coblentz
Rhein R.
Hildesheim
Monreal
Manderscheid C.
TREVES
Treves
Moselle R.
Mentz R.
MENTZ
Catzenellebogen
Friedberg
Francfort
Aschaffenberg
Steinau
Gelenhausen
Lohr
Schweinfurt
Gemund
Main R.
FRANCONIA
Zeytz
Hankenau
Fulda B.
Fulda
Schlitz
Hirschfeld
Vacha
Sontra
Rodeberg
Hombourg
Batfenburg R.
Godesberg
Eswegen
Cassel
Corbach
Waldeck
Waldeck C.
Liebenau
Gotting Munde
Eiffeld.
Treffurt
Eysenach
Gotha
Ebeleben
Mulhausen
Nordhausen
Hartz Wald
Osterwald
Bodenwerder
Grubenhagen
Lauenrode
Hohenstein C.
Katzenrode
Hallensted
Blankenburg
Wolfenbuttel
Brunswick
Br. Wolfenbuttel
Helmstadt
Schoningen
Magdeburg
Magdeburg D.
Elbe R.
Osterwich
Halberstat
Wernigerode
Aschersleben
Gardeleben
Calsforde
Clotze
Tangermund
Stendal
Arneburg
Werben
Havel R.
Elbe R.
Lentzen
Luchau
Danne
Danneberg
Dannenberg
Gartow
Schnakenburg
Wustrow
Lunenburg
Lunenburg D.
Luneburg
Weyhausen
Hilden
Winsen
Scharnb.
Thom Damm
Domitz
Gorde
Bunbuttel
Medingen
Embecke
Soltau
Amelickhusen
Ottersberg
Rottenburg
Hanstedt
Harburg
Stade
Moore
Ostere R.
Mousenberg
Bremervoorde
Boxtehude
Bremen
Bremen D.
Verden
Verden D.
Ferden
Botel
Hoya
Hoyerswerda
Drakenburg
Nienburg
Diepholt
Diepholt C.
Dalmenhorst
Froisoid
Wildeshuse
Clappenburg
Vechte R.
Ems R.
Hase R.
Hunte R.
Osnabrug
Osnabrug D.
Osna
Iburg
Melle
Rhene
Benthe
Bork
Lingen
Meppen
Lingen D.
Tecklenburg
Tecklenburg C.
Lingen C.
Lippe C.
Lippe R.
Lippe Spring
Lippstat
Paterborn
Paterborn B.
Munster B.
Munster
Munster D.
Coesfelt
Wesenberg
Rhede
Borkelo
Isel R.
Zutphen
Brevoort
Oldenzaal
Almelo
Twenthe
Twenthe C.
Lemgow
Pyrmont
Amelunxen
Herwerden
Bilevelt
Stromfort C.
Stromfort
Ysel R.
Ysel
Overyssel
Overyssel D.
Zwoll
Zwoll D.
Hasselt
Hasselt C.
Steenwick
Steenwick C.
Meppel
Meppel C.
Coevorden
Coevorden C.
Drenstevort
Emer R.
Ems R.
Dollart
Dollart B.
Groningen D.
Groningen
Winschoten
Bourtang Fort
Frisia
Frisia D.
Oldenburg
Oldenburg D.
Jade R.
Weser R.
Nienburg
Nienwalde
Nienwolde
Nienhuys
Nienhuys D.
Stadland
Ostfriesland
Ostfriesland D.
Aurick
Emden
Norden
Knipha
Juister
Borckum
Rottum
Wanger Oog
Spicker Oog
Langer Oog
Baltring
Nordenich
Juist
Ritzenbuttel
to Ham
Carelstat
Stade
Bremervoorde
Boxtehude
Bremen
Moore
Mousenberg
Ostere R.
Harburg
Hanstedt
Ottersberg
Rottenburg
Amelickhusen
Medingen
Embecke
Soltau
Lunenburg
Lunenburg D.
Luneburg
Weyhausen
Hilden
Winsen
Scharnb.
Thom Damm
Domitz
Gorde
Bunbuttel
Danneberg
Dannenberg
Luchau
Danne
Gartow
Schnakenburg
Wustrow
Lentzen
Brandenburg
Brandenburg M.
Clotze
to Juni
Gardeleben
Calsforde
Magdeburg
Magdeburg D.
Elbe R.
Osterwich
Halberstat
Wernigerode
Aschersleben
Tangermund
Stendal
Arneburg
Werben
Havel R.
Brunswick
Br. Wolfenbuttel
Wolfenbuttel
Helmstadt
Schoningen
Hartz Wald
Osterwald
Bodenwerder
Grubenhagen
Lauenrode
Hohenstein C.
Katzenrode
Hallensted
Blankenburg
Eisfeld.
Ebeleben
Mulhausen
Nordhausen
Treffurt
Eysenach
Gotha
Eiffeld
Liebenau
Gotting Munde
Waldeck C.
Waldeck
Corbach
Cassel
Godesberg
Eswegen
Landgraviat
Hombourg
Batfenburg R.
Rodeberg
Sontra
Vacha
Hessen
Hirschfeld
Schlitz
Fulda
Fulda B.
Zeytz
Hankenau
Marpurg
Cassel
Westerburg
Weilburg
Wetzlar
Dillenburg C.
Witgenstein C.
Hachenburg
Altenkirchen
Siegen
Siegberg
Limpurg
Hermanstein
Nassow
Andernach
Coblentz
Rhein R.
Hildesheim
Monreal
Manderscheid C.
Treves
Moselle R.
Mentz R.
Mentz
Catzenellebogen
Friedberg
Francfort
Aschaffenberg
Steinau
Gelenhausen
Lohr
Schweinfurt
Gemund
Main R.
Franconia
Wurtzburg D.
Wurtzburg
Wurtzburg B.
Limburg
Netherlands
Julier
Julier D.
Julier C.
Julier R.
Berg
Berg D.
Berg C.
Berg R.
Cleef
Cleef D.
Cleef R.
Gelder
Gelder R.
Nimeg
Nimeg R.
Roer R.
Roermond
Maese R.
Maese R. of
Ruremond
Westphalia
Westphalia D.
Westphalia C.
Lenk R.
Pletten berg
Arensberg
Dortmund
Unna
Soest
Lippstat
Paterborn
Lippe C.
Lippe R.
Lippe Spring
Corvey
Stadtheim

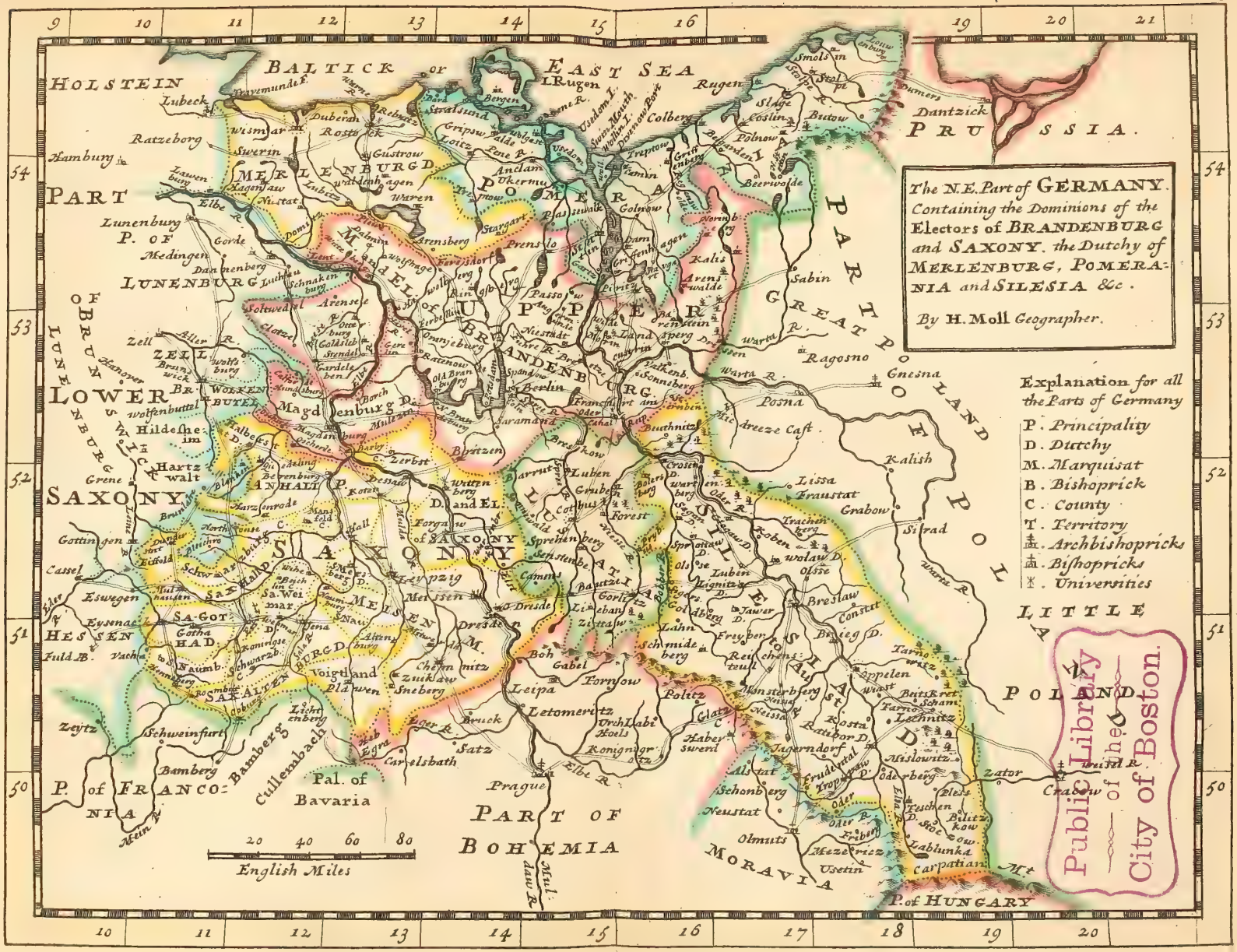
The N.E. Part of GERMANY. Containing the Dominions of the Electors of BRANDENBURG and SAXONY. the Dutchy of MERLENBURG, POMERANIA and SILESIA &c.
By H. Moll Geographer.
Explanation for all the Parts of Germany
P. Principality
D. Dutchy
M. Marquisat
B. Bishoprick
C. County
T. Territory
Archbishopricks
Bishopricks
Universities
BALTICK or EAST SEA
HOLSTEIN
PART OF LUNENBURG
LOWER SAXONY
MERLENBURG
POMERANIA
BRANDENBURG
PART OF GREAT POLAND
PRUSSIA.
Dantzick
SAXONY
ANHALT
MEISSEN
THURINGIA
HESSEN HADAMAR
FRANCONIA
Pal. of Bavaria
PART OF BOHEMIA
SILESIA
LITTLE POLAND
MORAVIA
P. of HUNGARY
20 40 60 80
English Miles
Public Library of the City of Boston.

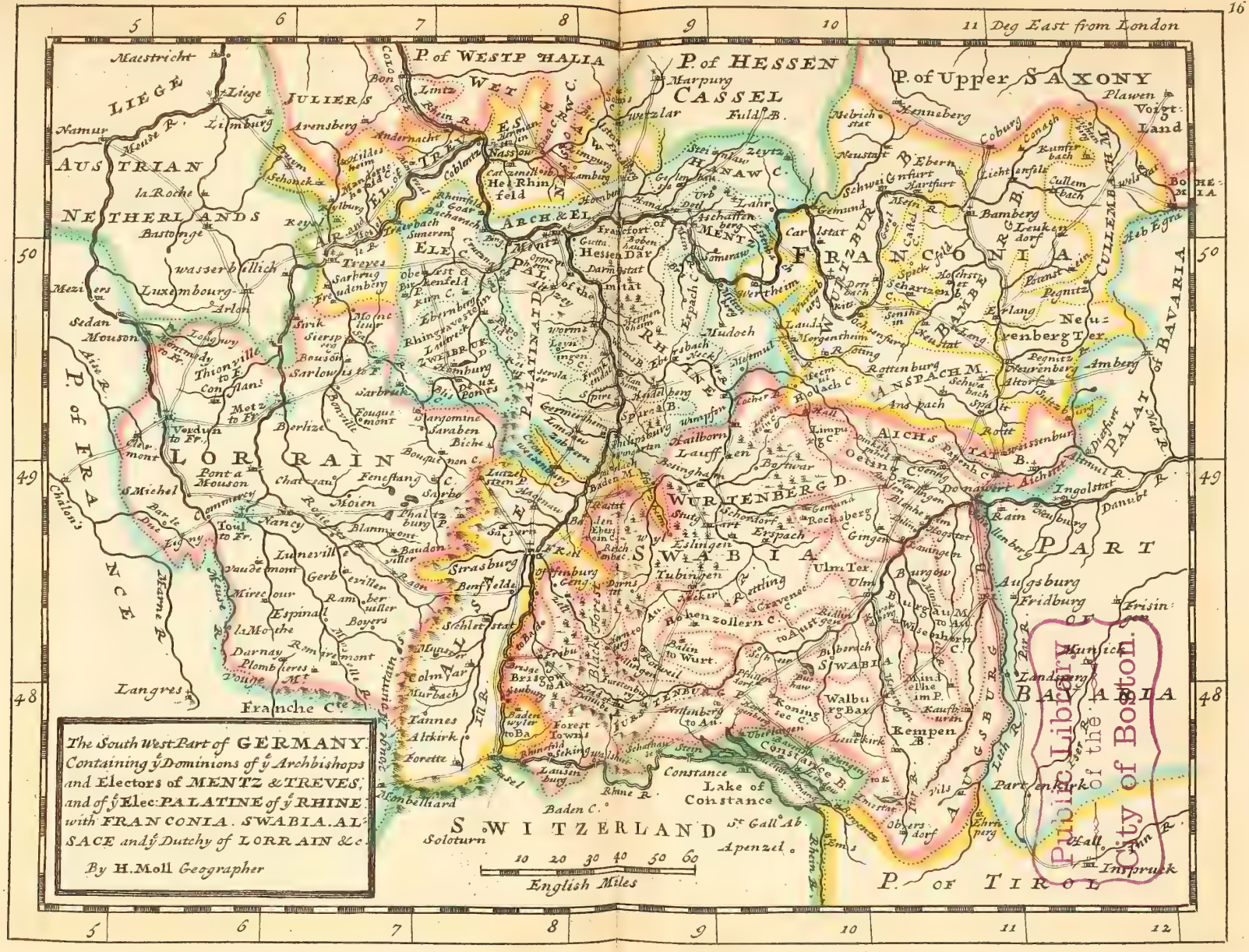
5 6 7 8 9 10 11 Deg East from London
P. of WESTP HALIA
P. of HESSEN CASSEL
P. of Upper SAXONY
LIEGE
JULIERS
WETTERAW C.
AUSTRIAN NETHERLANDS
ARCH & EL MENT
FRANCONIA
SUABIAN CIRCLE
PALATINATE of the RHINE
WURTENBERG
SWABIA
BAVARIA
P. of FRANCE
LORRAIN
ALSACE
SWITZERLAND
P. of TIROL
Maestricht
Liege
Namur
Limburg
Meuse R.
Rhine R.
Coblentz
Andernach
Treves
Luxemburg
Sedan
Mouson
Thionville
Metz
Verdun
Toul
Nancy
Luneville
Strasburg
Schlestat
Colmar
Brisac
Frankenthal
Worms
Spire
Heidelberg
Manheim
Philipsburg
Landau
Hall
Rotenburg
Anspach
Onolzbach
Ulm
Augsburg
Ingolstat
Donawert
Rain
Neuburg
Danube R.
Fridburg
Munick
Landsperg
Kempen
Memmingen
Kaufbeurn
Lindau
Constance
Lake of Constance
Basel
Soloturn
Baden C.
St Gall Ab.
Apenzel
Inspruck
Hall
Ehrenberg
Partenkirk
Lech R.
Iller R.
Neckar R.
Main R.
Moselle R.
Aisne R.
Chalons
Langres
Franche C.
Bar le Duc
Toul to Fr.
Verdun to Fr.
Metz to Fr.
Thionville to Fr.
Sedan
Mouson
Mezieres
Luxemburg
Arlon
Namur
Liege
Limburg
Maestricht
Aix la Chapelle
Juliers
Arensberg
Andernach
Coblentz
Treves
Sarbrug
Sarlouis to Fr.
Landau
Germersheim
Spire
Worms
Mentz
Frankfort
Hessen Darmstat
Hanaw
Fuld
Marpurg
Wetzlar
Cassel
Bamberg
Coburg
Neustat
Schweinfurt
Wurtzburg
Schweinfurt
Nuremberg
Amberg
Ratisbon
Danube R.
Ingolstat
Donawert
Augsburg
Ulm
Tubingen
Stutgart
Heidelberg
Manheim
Philipsburg
Landau
Strasburg
Schlestat
Colmar
Brisac
Basel
Soloturn
Constance
Lake of Constance
Baden C.
St Gall Ab.
Apenzel
Inspruck
Hall
Ehrenberg
Partenkirk
Munick
Landsperg
Kempen
Memmingen
Kaufbeurn
Lindau
Rain
Neuburg
Fridburg
Augsburg
Ingolstat
Donawert
Rotenburg
Anspach
Onolzbach
Hall
Limpurg
Aichstat
Eichstat
Neuenberg
Amberg
Ratisbon
Danube R.

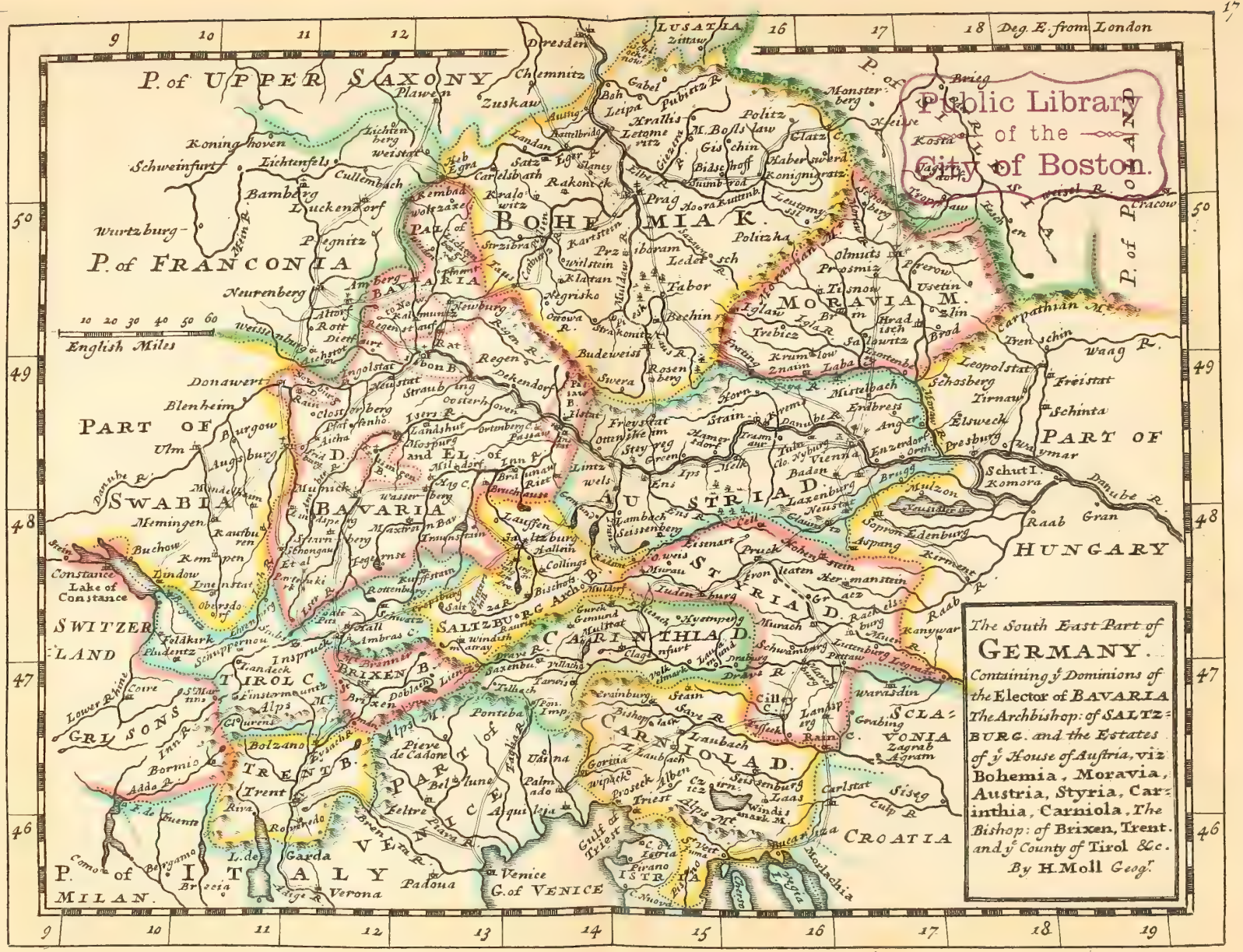
Deg. E. from London
9
10
11
12
13
14
15
16
17
18
19
50
49
48
47
46
P. of UPPER SAXONY
LUSATIA
BOHEMIA
P. of FRANCONIA
MORAVIA
PART OF SWABIA
BAVARIA
AUSTRIA
PART OF AUSTRIA
HUNGARY
SWITZERLAND
SALTZBURG
CARINTHIA
TIROL
CARNIOLA
PART of VENICE
P. of MILAN
ITALY
CROATIA
SCLAVONIA
ISTRIA
G. of VENICE
P. of POLAND
English Miles
Dresden
Chemnitz
Zittau
Zuskaw
Plawen
Prague
Tabor
Budweis
Linz
Vienna
Munich
Augsburg
Ulm
Donawert
Ingolstat
Ratisbon
Passau
Salzburg
Inspruck
Brixen
Trent
Bolzano
Innsbruck
Constance
Lake of Constance
Buchow
Memingen
Kempten
Lindow
Coire
Venice
Padoua
Verona
Milan
Trieste
Gulf of Trieste
Fiume
Carlstat
Agram
Zagrab
Warasdin
Cilley
Laubach
Gorica
Udina
Pieve de Cadore
Ponteba
Feltre
Belluno
Palmanova
Aquileia
Riva
Garda
L. de Garda
Lauffen
Hallein
Gmunden
Windischgratz
Judenburg
Leoben
Bruck
Eisenart
Hohenstein
Kirchheim
Neustadt
Wienerisch Neustadt
Schutt I.
Komorn
Raab
Gran
Presburg
Olmutz
Brunn
Iglau
Znaim
Krumlow
Budweis
Tabor
Bechin
Strakonitz
Pisek
Prachatitz
Neuhaus
Tetschen
Leitmeritz
Aussig
Teplitz
Saatz
Laun
Leutmeritz
Kuttenb.
Kolin
Czaslau
Deutschbrod
Iglau
Trebitz
Leipa
Zittau
Gabel
Bohemian Mountains
Carpathian Mts.
Tyrnau
Schintau
Leopoldstat
Freistat
Schosberg
Mistelbach
Erdbreis
Hornerstrasse
Danube R.
Inn R.
Salza R.
Drave R.
Save R.
Muhr R.
Waag R.
Gran R.
Raab R.
Elbe R.
Moldaw R.
Eger R.
Regen R.
Iser R.
Lech R.
Rhine R.
Lower Rhine
Adda R.
Brenta R.
Piave R.
Tagliamento R.
Isonzo R.
Sau R.
Culp R.
Lake of Zirknitz
Mt. Maddalena
Mt. Cenis
Mt. Ortler
Mt. Windischgratz
Mt. Laas
Mt. Terglou
Mt. Schneeberg
Mt. Semmering
Mt. Kahlenberg
Mt. Leopoldsberg
Mt. Calvary
Mt. Kreutzberg
Mt. Bisamberg
Mt. Leopoldsberg
Mt. Kahlenberg
Mt. Semmering
Mt. Schneeberg
Mt. Terglou
Mt. Laas
Mt. Windischgratz
Mt. Ortler
Mt. Cenis
Mt. Maddalena
Lake of Zirknitz
Carpathian Mts.
Bohemian Mountains
Gabel
Zittau
Leipa
Krallis
Letomeritz
Giesen
Bilin
Saatz
Laun
Leutmeritz
Kuttenb.
Kolin
Czaslau
Deutschbrod
Iglau
Trebitz
Znaim
Krumlow
Budweis
Tabor
Bechin
Strakonitz
Pisek
Prachatitz
Neuhaus
Tetschen
Leitmeritz
Aussig
Teplitz

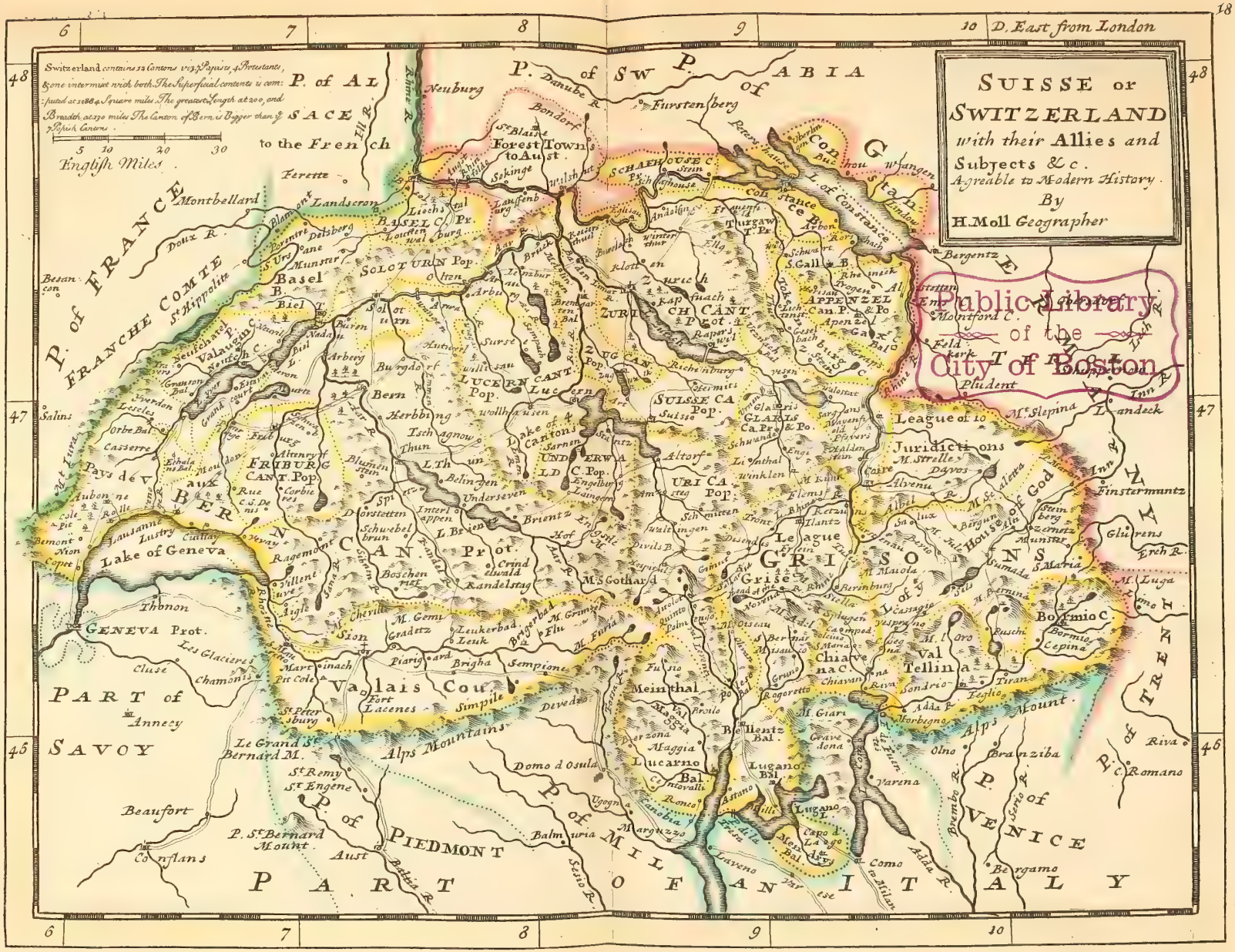
D. East from London
SUISSE or SWITZERLAND with their Allies and Subjects &c. Agreable to Modern History. By H. Moll Geographer
Switzerland contains 13 Cantons viz 3 Papists, 4 Protestants, & one intermixt which both. The Superficial contents is computed at 1884 Square miles. The greatest length at 200, and Breadth at 230 miles. The Canton of Bern is Bigger than 7 British Canons.
English Miles
to the French
P. of ALSACE
P. of FRANCHE COMTE
P. of SAVOY
PART of SAVOY
P. of PIEDMONT
PART of MILAN
ITALY
P. of VENICE
Tyrol
Grisons
Valais Country
Alps Mountains
Lake of Geneva
Lake of 4 Cantons
Basel
Bern
Zurich
Lucern
Geneva
Constance
Public Library of the City of Boston

HUNGARY
and
TRANSILVANIA.
Agreeable to Modern History.
By H. Moll Geographer.
PART OF
SCLAVONIA
PART of POLAND
RED RUSSIA
Carpathian Mount.
Carpathian Mountains
Mount Crapack
P. of MORAVIA
P. of GERMANY
P. of MOLDAVIA
WALACHIA
Turkish
CAMPUS MAXONS
Danube R.
Belgrad
Vienna
Presburg
Buda
Raab
Gran
Strigonium
Weisenburg
Zolnock
Bichor
Great Waradin
Gyula
Segedin
Temeswar
Temeswar
Lugos
Karomsebes
Hermanstat
Clausenburg
Colomia
Pruth R.
Danube R.
Public Library
of the
City of Boston.
English Miles
10 20 30 40 50 60

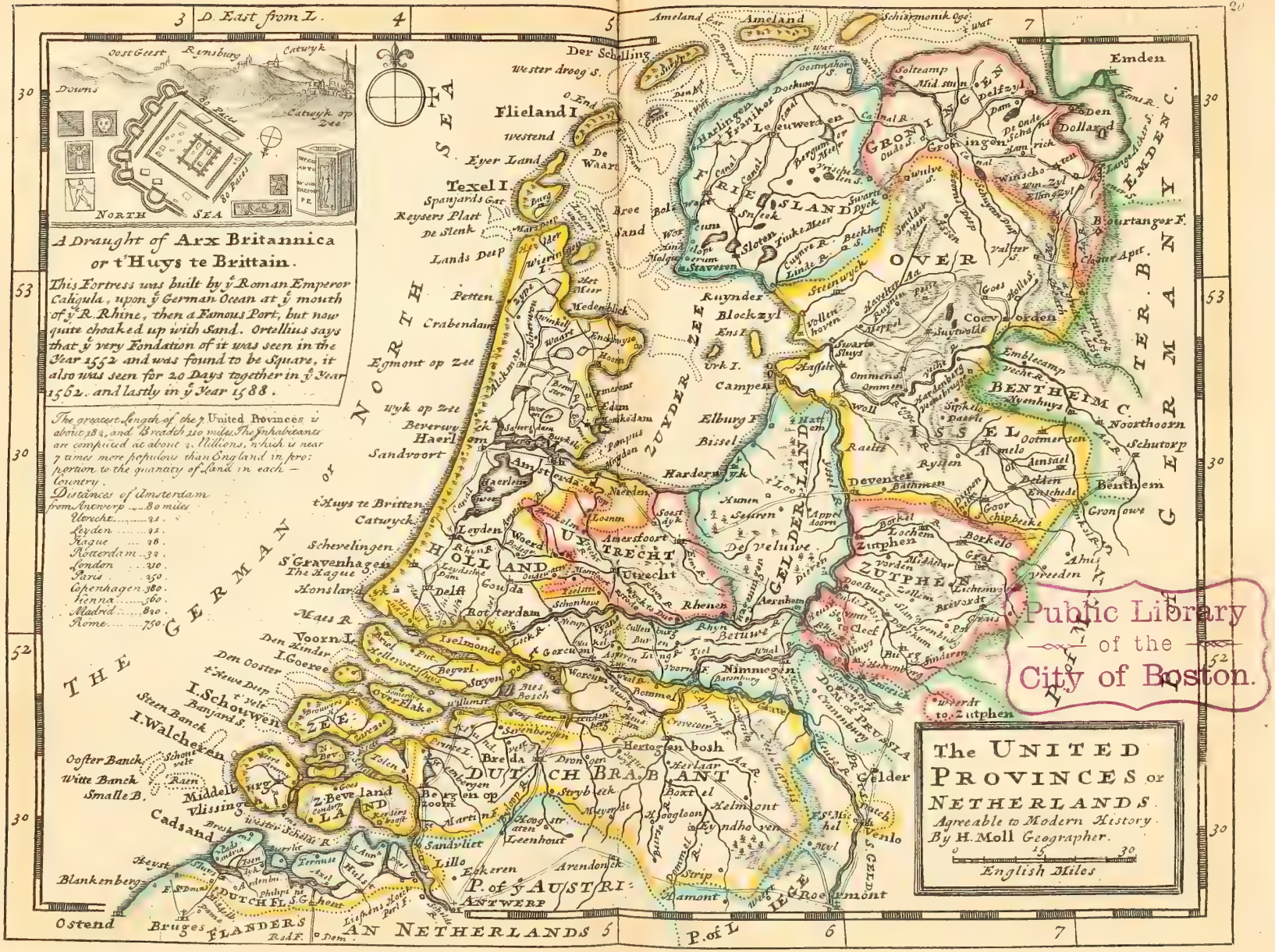
3
D. East from L.
4
5
6
7
Ameland
Schiermonnik Oge
Emden
Der Schelling
Wester droog S.
Flieland I.
Texel I.
Eyer Land
De Waard
Spanjards Gat
Keysers Plat
De Slenk
Lands Deep
Petten
Crabendam
Egmont op Zee
Uyk op Zee
Beverwyck
Haerlem
Sandvoort
Amsterdam
t'Huys te Britten
Catwyck
Leyden
Schevelingen
S'Gravenhage
The Hague
Honslarsdyk
Delft
Rotterdam
Maes R.
Voorn I.
Den Hinder
I. Goeree
Den Oester
t'Huys Diep
I. Schouwen
Stein Banck
Banyard S.
I. Walcheren
Oester Banck
Witte Banck
Smalle B.
Middelburg
Vlissingen
Cadsand
Blankenberg
Heyst
Ostend
Bruges
FLANDERS
Rad. F.
Dam
Liefkens Hoek
Port F.
St Donas
Philippine
Aardenburg
Sluys
Terneuse
Hulst
Ter Veere
Veere
Arnemuyden
Goes
Middelburg
Vlissingen
Flushing
Zeeland
Walcheren
Schouwen
Duveland
Beveland
Tholen
Bergen op Zoom
Martin Dyck
Sandvliet
Lillo
Ekeren
Arendonck
Antwerp
P. of y Austrian Netherlands
Leeuwarden
Franiker
Harlingen
Dockum
Solteamp
Mid. stum
Pelfzyl
Dollard
Groningen
Friesland
Sneek
Slooten
Staveren
Ruynder
Blockzyl
Vrk I.
Campen
Elburg
Bissel
Harderwyk
Nieuwland
Amersfoort
Utrecht
Holland
Woerd
Gouda
Schonhove
Iselmonde
Overflake
Breda
Dutch Brabant
Strybeck
Boxtel
Eyndhoven
Helmont
Hoogstraten
Leenhout
Strip
Hamont
Roermont
Overyssel
Coevorden
Suytwolde
Emblecamp
Benthem
Ommen
Hasselt
Zwoll
Sipkelo
Daarle
Ootmarsen
Almelo
Rysum
Deventer
Bathmen
Delden
Enschede
Noorthoorn
Schutorp
Gronsowe
Borkel
Lochem
Zutphen
Middachten
Vorden
Zutphen
Lichtenvoorde
Brevoort
Aemi R.
Vreeden
Doesburg
Zelhem
Bronkhorst
Cleef
Arnhem
Rhenen
Wageningen
Nimmegen
Bommel
Crayenhoff
Herstogenbosh
Herlaar
Venlo
Gelder
Roermond
Wesel
Cleve
Emmerick
Rees
Dutch Prussia
Lower Rhine
Ysel R.
Vecht R.
Eems R.
Dollard
Ems R.
Lingen
Meppen
Bourtanger F.
Cloene Aper.
Groningen
Oude S.
Winschoten
Winschoterzyl
Ellengzyl
Langedyker S.
Emden
Pelfzyl
Dam
Den Onderschat
Den Dollard
Solteamp
Mid. stum
Dockum
Leeuwarden
Franiker
Harlingen
Canal R.
Begum Meer
Vryschelens S.
Wulve S.
Swarte Dyck
Snek
Sloten
Tinke Meer
Cuynre R.
Linde R.
Beukhorn S.
Staveren
Smilder Gat
Valtzer S.
Steenwyck
Haveltert Aa
Kuypers Pass
Goes Hallas
Coevorden
Suytwolde
Emblecamp
Vecht R.
Hasselt
Ommen
Hardenberg
Nieuwland

FLANDERS or the AUSTRIAN NETHERLANDS. with ye Bishoprick of LIEGE. Distinguishing what belongs to France, Holland &c Agreeable to Modern History. By H. Moll Geogr.
5 10 15 20 25
English Miles
THE NORTH SEA
Flamish Banks
HOLLAND
Schouwen I.
ZEELAND
walcheren
Middelburg
Vlissingen
Bevelaand
Goree I.
Tholen
Breda
Bois le duc
Grave
Cleef to Prus.
Cranenburg
Calker
Celder
Venlo Dutch
Ostend
Brugges
Ghent
Nieuport
Furnes
Dunkirk
Calais
Cleffs
Boulogne
St Omer
Aire
Estaple
Monstreuil
Abbeville
Lompie
P. of PICARDIE
Amiens
Corbie
Dourlens
Arras
Douay
Lisbourg
Lille
Menin
Ypres
Courtray
Oudenard
Bruges
Ghent
Antwerp
Mechlin
Louvain
Bruffels
Namur
Mons
Valenciennes
Cambray
CAMBRESIS
Grand Bois
la Capelle
Perone
Ronsoy
Bohain
Beauquesne
Miraumont
Bapaumes
Buguoy
Posiers
Bray
Corbie
Arrouaise
Lestrem
Aire
Bethune
Aubigny
Hesdin
Fruges
Montreuil
Estaples
Boulogne
Calais
Dunkirk
Bergues
Furnes
Nieuport
Ostend
Blankenberg
Sluys
Middelburg
Flushing
Veere
Sandvliet
Lillo
Eckeren
Turnhout
Arendonk
Hoogstraten
Strybeek
Boxtel
Helmont
Eyndhoven
Dommel
Strick
Weert
Roermont
Ruremond
Venlo
Gelder
Gennep
Grave
Crevecoeur
Ravestein
Heusden
Gorcum
Dordrecht
Rotterdam
Delft
Leyden
Haerlem
Amsterdam
Utrecht
Amersfort
Zutphen
Arnhem
Nimeguen
Cleves
Wesel
Rees
Emmerich
Duisburg
Crevelt
Gueldres
Juliers
Limbourg
Aken
Maestricht
Liege
Huy
Dinant
Namur
Charleroy
Mons
Valenciennes
Cambray
Bouchain
Arleux
Douay
Orchies
Tournay
Ath
Leuze
Mortagne
Condé
Maubeuge
Avesnes
Landrecies
Guise
Vervins
Rocroy
Fumay
Givet
Charlemont
Mezieres
Sedan
Montmedy
Thionville
Longwy
Marville
Chiers
Stenay
Dun
Verdun
Clermont
Stavelot
Malmedy
Spaw
Limbourg
Durbuy
la Roche
Retigny
Bastogne
Wilsbach R.
Wyande
Esch
Bickrich
Echternach
Grevenmacher
Vinster
Luxembourg
Arlon
Longwy
Thionville
Syrck
Roden
Treves
Coblentz
Andernach
Bonn
Cologne
Juliers
Gangelt
Dutch Limb
Falkenburg
Gault
Limbourg
Aken
Maestricht
Wyck
Visetta
Calmine
Aust. Limb
Clermont
Limbu
Le Haut Marais
Spaw
Malmedy
Stavelot

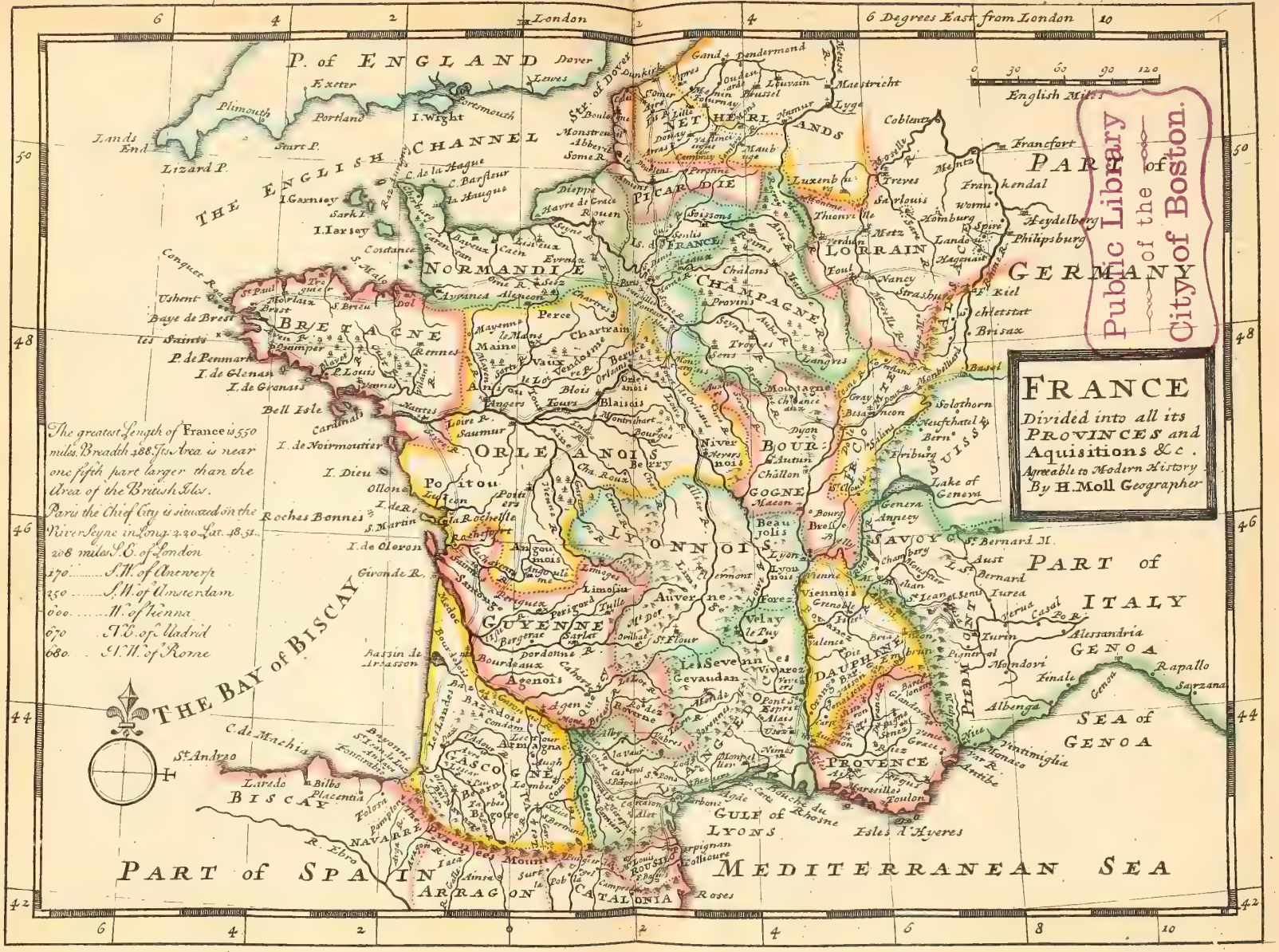

Public Library of the City of Boston.

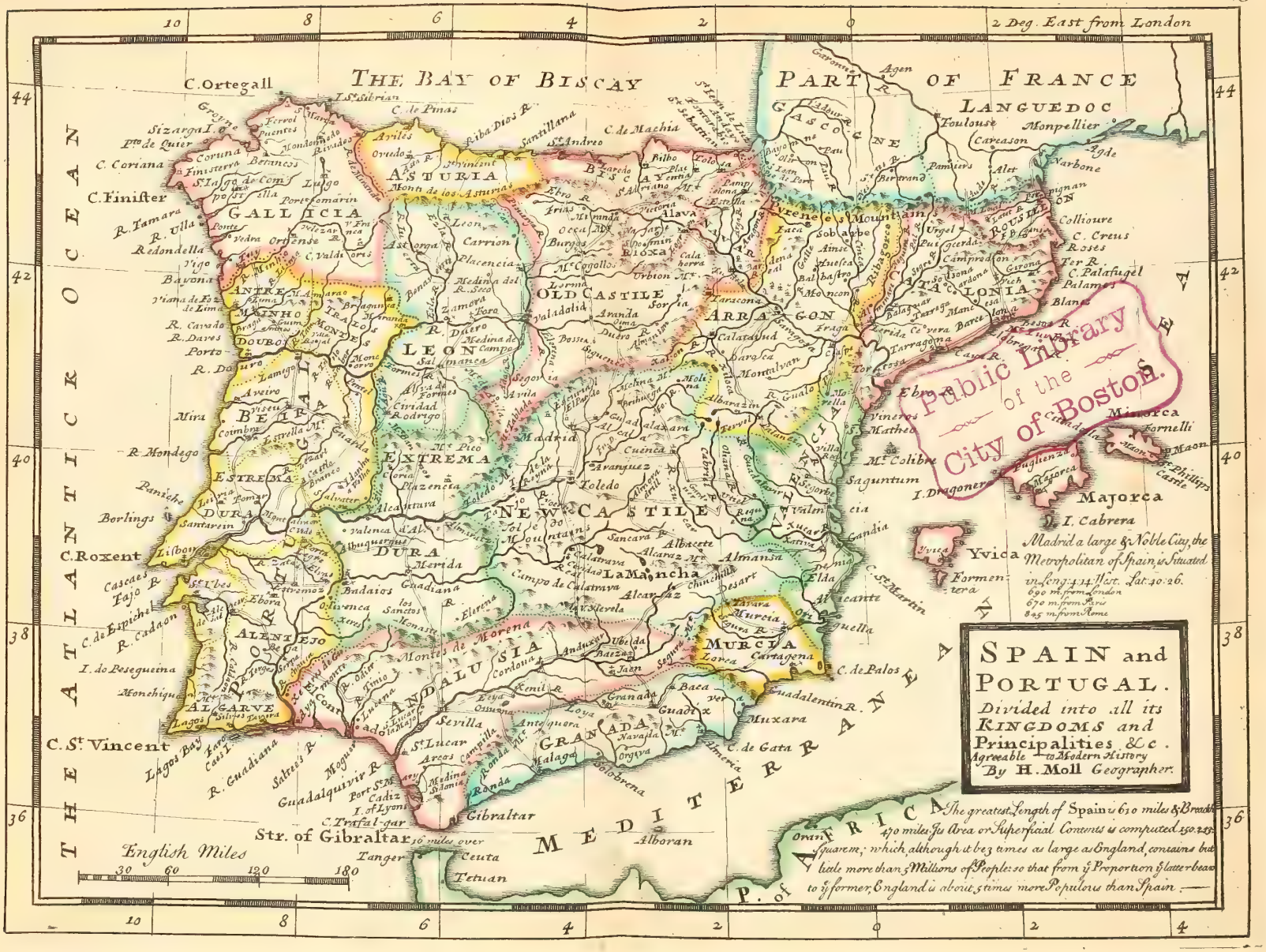

Public Library of the City of Boston.

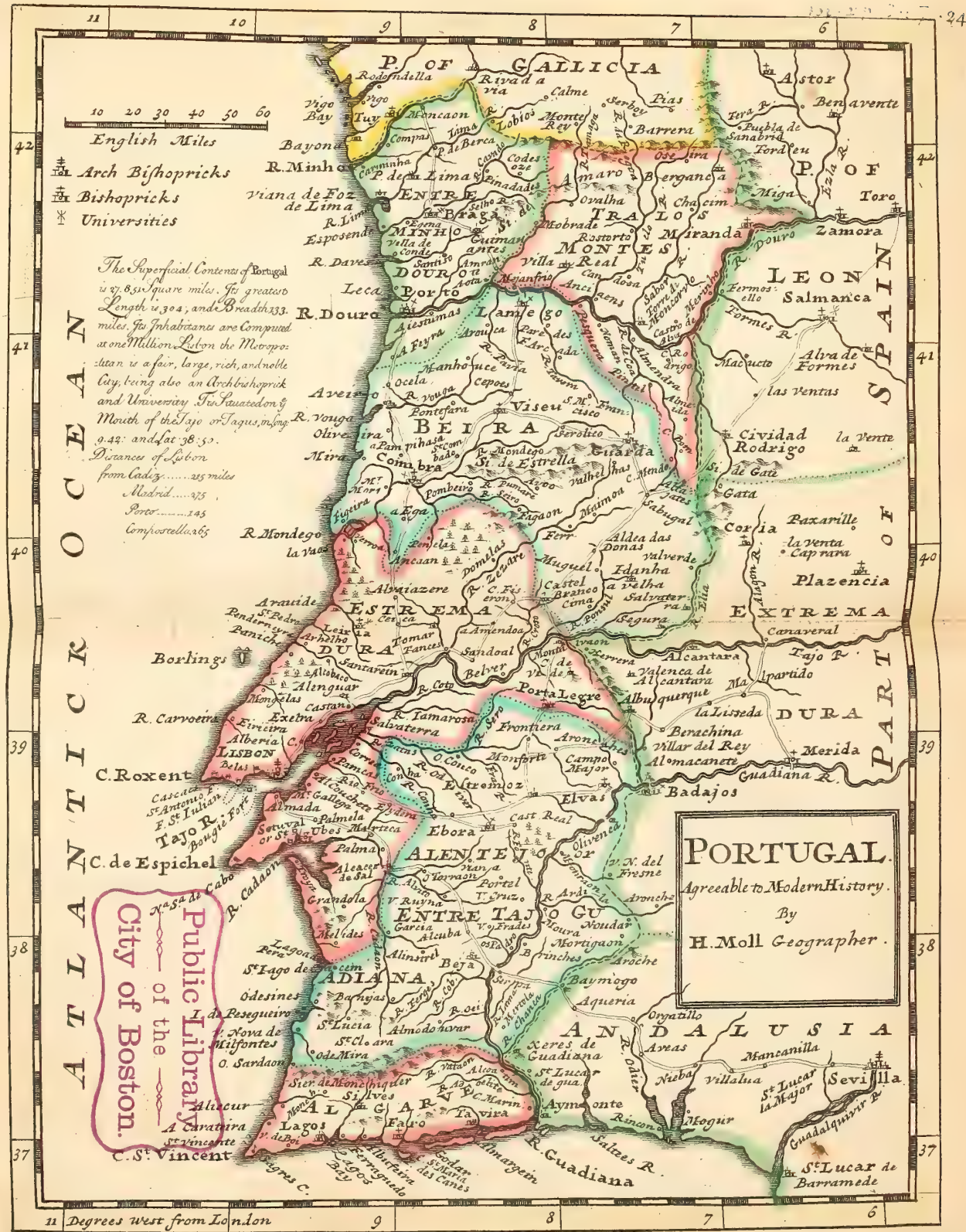
PORTUGAL.
Agreeable to Modern History.
By
H. Moll Geographer.
10 20 30 40 50 60
English Miles
Arch Bishopricks
Bishopricks
Universities
The Superficial Contents of Portugal is 27,851 Square miles. Its greatest Length is 304, and Breadth 133. Its Inhabitants are Computed at one Million. Lisbon the Metropolitan is a fair, large, rich, and noble City, being also an Archbishoprick and Universitey. Its Situation is at the Mouth of the Tajo or Tagus, in Long. 9.42. and Lat. 38.50.
Distances of Lisbon
from Cadiz ..... 215 miles
Madrid 375
Porto 145
Compostella 265
ATLANTICK OCEAN
PART OF SPAIN
P. OF GALLICIA
P. OF LEON
P. OF TRA LOS MONTES
ENTRE MINHO DOURO
BEIRA
ESTREMA DURA
ALENTEJO
ENTRE TAJO GUADIANA
ANDALUSIA
ALGARVE
R. Minho
R. Douro
R. Vouga
R. Mondego
R. Carvoeira
Tajo R.
R. Cadaon
R. Guadiana
Guadiana R.
Douro R.
Tormes R.
Ezla R.
Agueda R.
Alagon R.
Guadalquivir R.
C. Roxent
C. de Espichel
C. St. Vincent
Borlings
Viana de Foz de Lima
Bayona
Vigo Bay
Esposende
Aveiro
Oliveira
Mira
Leca
Esmoriz
Figueira
Pombeiro
Mondego la Vaca
Araude
Penich
Alenquer
Lisbon
Belas
Almada
Setuval or St. Ubes
Palmela
Alcacer de Sal
Grandola
Melides
Lagoa Pera
St. Iago de Cacem
Odesines
Pesegueiro I.
Nova de Milfontes
C. Sardaon
Sines
Alfambra
Alfanzina
Alicur
A Caratira
C. St. Vincent
Lagos
Faro
Tavira
Castro Marim
Ayamonte
Rincon
Mogur
Saltes R.
Almargem
Ayamonte
Villalua
Mancanilla
Sevilla
St. Lucar la Major
St. Lucar de Barrameda
Xeres de Guadiana
St. Lucar de Guadiana
Arcos
Aroche
Aracena
Portel
Monsaraz
Reguengo
Evora
Elvas
Badajos
Albuquerque
Valencia de Alcantara
Alcantara
Merida
Berachina
Villar del Rey
Almacanete
Frontiera
Campo Major
Monforte
Portalegre
Castel Branco
Idanha a velha
Salvaterra
Segura
Zarza
Penamacor
Sabugal
Almeida
Celorico
Guarda
Viseu
Pontefara
Vouga
Aveiro
Ovar
Oporto
Villa Real
Mirandela
Bragança
Miranda
Zamora
Toro
Salamanca
Alva de Formes
las Ventas
Cividad Rodrigo
la Vente
Gata
Coria
Paxarille
la Venta
Caprara
Plazencia
Canaveral
Tajo R.
Lisseda DURA
Ma partido
Barca de Alva
Lamego
Aguiar da Beira
Pinhel
Castello Bom
Almeida
Ciudad Rodrigo
Fermoselle
Castro de Alva
Miranda
Monterey
Puebla de Sanabria
Benavente
Astor
Rivadavia
Rodondella
Vigo
Tuy
Monçaon
Compas
Lima R.
Barca de Lima
Prado
Braga
Guimaraes
Villa Real
Chaves
Monterey
Orense
Lobios
Monte Rey
Barrera
Pias
Senboy
Bergança
Amaro
Codeçoze
Penadade
Carminha
Valença
Caminha
Lobios
Monte Rey
Senboy
Pias
Barrera
Bergança
Amaro
Chaves
Miranda
Zamora
Toro
Salamanca
Alva de Formes
las Ventas
Cividad Rodrigo
la Vente
Gata
Coria
Paxarille
la Venta
Caprara
Plazencia
Canaveral
Tajo R.
Lisseda DURA
Ma partido
Alcantara
Valencia de Alcantara
Albuquerque
Berachina
Villar del Rey
Almacanete
Merida
Guadiana R.
Badajos
Elvas
Evora
Portalegre
Castel Branco
Idanha a velha
Salvaterra
Segura
Penamacor
Sabugal
Almeida
Celorico
Guarda
Viseu
Pontefara
Vouga
Aveiro
Ovar
Oporto
Villa Real
Mirandela
Bragança

ITALY.
Distinguishing all the Sovereignties in it &c.
Agreeable to Modern History
By H. Moll Geographer.
Distances of Rome from the Capital Cities in the Several Dominions of Italy, viz. from
Naples 110 miles
Modena 185
Parma 210
Geneva 350
Milan 370
Messina 375
Venice 330
Turin 350
Florence 220
Distance of Rome from the Capital Cities in Europe viz. Rome Situated in long. 13 d. 40 m. 52 s.
420 miles S. of Vienna.
750 S.E. of Amsterdam.
840 S.E. of London.
680 S.E. of Paris.
675 S. of Copenhagen.
1855 S.W. of Pursburg.
1075 E. of Lisbon.
845 E. of Madrid.
The Bounds of Italy as they now stand. The Land of the Church or Ecclesiastical State to ye Pope. The Kingdoms of Naples and Sicily to D. Carlos. Dutchy of Milan and Mantua to the Emperor. The Kingdom of Sardinia with the Dutchy of Savoy and Piedmont to the King of Sardinia. Republick of Venice. The Dut. of Tuscany to ye G. Duke. Genoua and ye I. Corsica to ye Rep. of Genoua. Dut. of Modena & Mirandola. Dut. of Parma. Rep. of Lucca. The Prin. of Monaco Piomb. &c.
English Miles
30 60 90 120
Public Library of the City of Boston.
SUISSE
GERMANY
FRANCE
SAVOY
DAUPHINE
PROVENCE
GENOUA
MILAN
TRENT
VENICE
MODENA
TUSCANY
CHURCH
LAND
of the
Carniola
Istria
Venetian Islands
DALMATIA
REP. RAGUSA
PART of
TURKY in
EUROPE
GREECE
CORSICA
SARDINIA
SEA of GENOUA
Str. of Bonifacio
TIRHENIAN SEA
MEDITERRANEAN SEA
GULF OF VENICE
SEA OF NAPLES
Gulf of Taranto
IONIAN SEA
Str. of Messina
SICILY
I. Corfu to Venice
I. Cephalonia to Venice
I. Zanta to Venice
Florentino
Rome
Naples
Venice
Messina
Augusta
Siracusa
Palermo
Trapani
Marseilles
Toulon
Genoa
Leghorn
Ancona
Durazzo
Chimera
Modon
Coron

6 Deg. East from London
8
9
10
11
12
13
46
45
44
43
SWITZERLAND
GERMANY
FRANCE
PROVENCE
DAUPHINE
PIEDMONT
MILAN
GENOA
TRENTINO
VENICE
GULF of VENICE
PARMA
MODENA
P. of SPOLETO
FLORENCE
TUSCANY
PATRIMONY of St PETER
Republic of Lucca
MEDITERRANEAN SEA
Corsica
Elba I.
Geneve
L. of Geneve
Chambery
Grenoble
Turin
Nice
Villa Franca
Monaco
Antibe
Toulon
C. de Portes
Briga
Oneglia
Albenga
Savona
Genoa
Finale
Vercelli
Novara
Milan
Pavia
Lodi
Cremona
Mantua
Verona
Brescia
Trent
Venice
Padua
Vicenza
Udina
Ferrara
Ravenna
Cervia
Parma
Modena
Bologna
Florence
Pisa
Leghorn
Siena
Lucca
Piombino
Orbitello
Porto Ferraio
Bastia
Civita Vecchia
Ancona
Rimini
Fano
Sinigaglia
Urbino
Perugia
Orvieto
Amelia
Aquapendente
Radicofani
Siena
Arezzo
Pistoia
Florence
Subiana
Terra N.
Borgo San Sepolchro
Poggio Bonzi
Cecina R.
Massa
Buonconvento
Grosseto
la Scala
Ombrone R.
Marsiliano
Talamone
Monte Pulciano
Monte Alcino
Monte Rotondo
Monte Fiascone
Viterbo
Civita Castellana
Nepi
Sutri
Ronciglione
Caprarola
Isola
Rocca di Papa
Frascati
Tivoli
Palestrina
Rocca di Papa
Albano
Velletri
Terracina
Gaeta
Mola di Gaeta
Capua
Aversa
Naples
Gulf of Naples
Mount Vesuvius
Portici
Torre del Greco
Castellamare
Sorrento
Salerno
Amalfi
Policastro
Cape Palinuro
Cape Spartivento
Cape Bonifacio
Cape Corse
Bonifacio
Sardinia
Alps
Apennin
Mont Cenis
Mont Blanc
Mont Viso
Mont Genevre
Mont Iseran
Mont Cervin
Mont Rose
Mont Iseo
Lago Maggiore
Lago di Garda
Lago di Como
Lago di Varese
Lago di Lugano
Lago di Iseo
Lago di Garda
Lago di Bolsena
Lago di Vico
Lago di Bracciano
Lago di Perugia
Lago di Trasimeno
Lago di Piediluco
Lago di Terni
Lago di Vadimone
Lago di Celano
Lago di Fucino
Lago di Agnano
Lago di Averno
Lago di Lucrino
Lago di Fusaro
Lago di Patria
Lago di Licola
Lago di Varano
Lago di Lesina
Lago di Comacchio
Lago di Garda
Lago di Como
Lago di Varese
Lago di Lugano
Lago di Iseo
Lago di Garda
Lago di Bolsena
Lago di Vico
Lago di Bracciano
Lago di Perugia
Lago di Trasimeno
Lago di Piediluco
Lago di Terni
Lago di Vadimone
Lago di Celano
Lago di Fucino
Lago di Agnano
Lago di Averno
Lago di Lucrino
Lago di Fusaro
Lago di Patria
Lago di Licola
Lago di Varano
Lago di Lesina
Lago di Comacchio
Po R.
Adige R.
Tiber R.
Arno R.
Rhone R.
Rhine R.
Inn R.
Brenta R.
Piave R.
Tagliamento R.
Isonzo R.
Ticino R.
Oglio R.
Mincio R.
Taro R.
Trebbia R.
Scrivia R.
Tanaro R.
Dora Baltea R.
Dora Riparia R.
Sesia R.
Adda R.
Serio R.
Brembo R.
Secchia R.
Panaro R.
Reno R.
Savio R.
Rubicon R.
Metauro R.
Foglia R.
Marecchia R.
Conca R.
Tronto R.
Pescara R.
Sangro R.
Volturno R.
Garigliano R.
Liri R.
Sacco R.
Tevere R.
Ombrone R.
Cecina R.
Magra R.
Serchio R.
Ticino R.
Oglio R.
Mincio R.
Taro R.
Trebbia R.
Scrivia R.
Tanaro R.
Dora Baltea R.
Dora Riparia R.
Sesia R.
Adda R.
Serio R.
Brembo R.
Secchia R.
Panaro R.
Reno R.
Savio R.
Rubicon R.
Metauro R.
Foglia R.
Marecchia R.
Conca R.
Tronto R.
Pescara R.
Sangro R.
Volturno R.
Garigliano R.
Liri R.
Sacco R.
Tevere R.
Ombrone R.
Cecina R.
Magra R.
Serchio R.
The Upper Part of
ITALY
Comprehending ye Dutchies of SAVOY, MILAN, PARMA, MANTUA, MODENA, TUSCANY &c. The Republicks of VENICE, GENOA, LUCA &c.
Agreeable to Modern History
By H. Moll Geograp.
Length Breadth
Savoy 87. 60
Piedmont 140. 98
Milan 55. 70
Parma 48. 37
Mantua 47. 37
Modena 65. 39
Tuscany 115. 94
Genoa 160. 25
Luca 28. 15
Venice 375. 94 miles
10 20 30 40 50 60
English Miles

A General MAP of TURKY in EUROPE, HUNGARY &c.

By H. Moll Geographer.

D. East from London
The North Part of TURKY in EUROPE. SLAVONIA &c.
By H. Moll Geographer.
30 60 90 120
English Miles.
Constantinople is in Long: 29:15. Lat: 40:7.
300 m. from Bender
435 Belgrade
1010 Moscow
765 Cracow
810 Vienna
900 Rome
1230 Copenhagen
1250 Stockholm
1570 London
P. OF POLAND
P. OF HUNGARY
GERMANY
SLAVONIA
CROATIA
Carniola
BOSNA
DALMATIA
SERVIA
TRANSILVANIA
WALACHIA Austr.
MOLDAVIA
BESSARABIA
BUDZIACK
TARTARY
Danube River
BULGARIA
ROMANIA
P. OF GREECE
Macedonia
NAPLES
Gulf of Venice
Venetian Ill. and Coast of
BLACK SEA
P. OF Propontus
ASIA
Constantinople
Adrinople
Belgrade
Temeswar
Buckhorest
Nicopoli
Sophia
Varna
Silistria
Danube River
Public Library of the City of Boston.

19
24 Deg. East from London
29
35
40
GREECE or
The South Part of
TURKY in EUROPE.
By H. Moll Geographer.
GULF OF VENICE
GULF of TARANTO
MEDITERRANEAN SEA
BLACK SEA
ARCHIPELAGO
DALMATIA
SERVIA
BULGARIA
MACEDONIA
ALBANIA
ROMANIA
PART OF TURKY in ASIA
MOREA
LIVADIA
I. CANDIA
Corfu I.
I. Zante
Cephalonia I.
I. Pachsu
I. St Maur
Asso F.
I. Rhodes
I. Longo
Samos I.
Lemnos I.
Scutari
Saloniki
Smirna
Ephesus
Candia
Public Library
of the
City of Boston.
0 30 60 90 120
English Miles

Degrees East from London
EASTERN OCEAN or PARTS UNKNOWN
Nova Zembla
Arctick Circle
Unknown Coast
RUSSIA
TARTARY
CHINA
Tibet
Corea
Sea of Corea
JAPON
Bungo
Formosa I.
Ladrone Islands
PHILIPPINA ISL.
Bay of Bengal
Arabian Sea
Ceylon
Borneo
Sumatra I.
SUNDA ISLANDS
THE EASTERN OCEAN or INDIAN OCEAN
NEW HOLLAND
Carpentaria
Dimens Land
Equinoctial Line
Tropick of Cancer
PART OF AFRICA
Black Sea
Caspian Sea
Salt Desart
Persian Gulf
Red Sea
Mecca
Baccalaos
Public Library of the City of Boston.
ASIA
By
H. Moll Geographer.

The CASPIAN SEA
Drawn by the CZAR'S Special Command By Carl van Verden in the Year 1719. 1720 and 1721.
This Exact Copy is done By H. Moll Geographer.

Explanation of ye Letters in ye Sea
A. Here ye Variation of ye Compass 12 Deg. 9 min. N.W. at B. 12 Deg. N.W. at C. 13 Deg. 51 min. | at D. 11 D. 44 m. | at E. 11 D. 51 m. | and at F. 11 D. 18 m. N.W.
The Longitude of ye City of Derbent from London is 50 Degrees East.





ASTRACAN
TARTARY
Gulf of Yemba
Lebeagi I.
GRELENSE
COSSACKS.
CIRCASSI
TARTARY.
English Miles
Astracan
Outchoue Ivantzuk
Cheteribougornoi I.
Rinock Labiginskoi
Rinock Perelivnoi
Lit. Kislar R.
Lit. Chubnaia R.
Gorod Tereck or Terki
Terki R.
Axai R.
Roso R.
Andrew Mt.
Mt. Tark of ski
Mt. Usmenski
Itchbohom R.
Derbent
Mountains of Derbent
Schat Mt.
Lit. R. Niscou
Lit. R. Saiat
Mordova R.
SCHIREVAN
Pike of Barmak
PART or MEDIE.
Baka or Baku
Sheitnoi C. Vesin
The N. R. Rusa
Kiura R.
Lenkora R.
Astara R.
Falskinski Mountains
Sinsilenski Mountains
Mount Raschinskaia
Mt. Kilanski
Mt. Siman
Mt. Samchit
PERSIA.
Mt. Ispetchi
Misandron Mountains
Astrabat Mountains
Astrabat R.
Gulf of Astrabat
Tooth of the Usarinskoi
THE Mouth of the Targofskoi or Wolga R.
11 feet. all ye other figures are Fathoms
I. Venatsee Kolkof
I. Toulenci
CASPIAN
I. Tchetchen
Land Tonge
Gulick R.
Agragan R.
Monas R.
SEA
A.
Tosmen R.
Ilucken R.
Samura R.
Road of Nisowi
B.
OR
two Brothers
Apcheron
Swetoi I.
I. Giloi
I. Schach
Bird Rock
I. Boulla
Los
C. MORE
I. Kura
D. GUALENSKOI
Gulf of Sinsilenskoi
Sebdoura R.
E.
Fousa
Krudosel
F.
The Caspian Sea is about 700 miles long, & about 230 m. where broadest. 'Tis said that ie never Ebbs nor Flows. The Volga and some other Rivers empty themselves into ie, but having no visible communication with other waters, 'ti supposd to have some Subterraneous passage.
Alexandria Bay
BULSBEK
Bougas
or
USBECK
Krasnie Vodi
Gulf of Balchan
I. Nesbonia
I. Asburginskoi
Mt. Balchan
H

GREAT TARTARY.

With the Tract of the Moscovite Ambassador's Travels from Moscow to Pekin in China. Above 4600 Eng. Mi.

By H. Moll Geographer. 1732

The greatest Length of Moscovite Tartary is thought to be about 3260 miles, The greatest Breadth about 1500 miles. Tobolsky the Capital of Siberia is about 700 miles from Moscow.

Public Library of the City of Boston.

THE FROZEN OCEAN

MOSCONITE SEA

NOVAZEMBLA

Parts Unknown

EASTERN OCEAN or Parts Unknown

Samoides

EUROPE

MOSCOVY

MOSCOVITE TARTARY

CHINESIAN TARTARY

SIBERIA

Desart

Unknown

Tungur R.

Leny R.

Lena R.

Jenisea R.

Obi R.

Irtish R.

Volga R.

Don R.

Dwina R.

Moscow R.

Oka R.

Kama R.

Tobol R.

Jaik R.

Wolga R.

Archangel

Cologina

Beresowa

Rezen

Kangorod

Surdin

Wologda

Yeresla

Kasan

Astracan

Asof

Circassi

Georgia

Armenia

Persia

Caspian Sea

Black Sea

Mer. Caucasus

Alexandria Bay

Cara Bogas

Gulf of Balhan

Astrabath

Gilan

Derbent

Gulf of Yemba

Ascard Tract

Nomba R.

Kusneko

Tomskoi

Tara

Tobolski

Jamischeva

Jamischa R.

Jugorskoi

Mangasea Stara

Mangasea Nova

Pustozera

Petzora R.

Petzora

Ice Pt.

Cross I.

Looms Bay

Laurens B.

St. Nassow

Beggars

Yenisea R.

White Sea

Kolguiew I.

Waigats I.

Desire

Here Kamskerk wintered 1596

Somer Houses

Lena R.

Yakutskoi

Kamtschatka R.

Kamtschatka

Artick Circle

Maia R.

Aldan R.

Yudoma R.

Yudomskoi

Simoco

Ko reskoi

Mayskoi

Kralinskoi

Wergolenskoi

Wergolenskoi

Lenseiska

Ilimskoi

Baikal Moze

Udenskoi

Selinginskoi

Udanskoi

Bratskoi

Angara R.

Angara

Bratski Tartary

Karimaur

Argun R.

Argun

Nercha R.

Nercha

Albazin

Yamur R.

Yamur

Niuhan

Koiska

Samk.

Gamon R.

Gamon

Targagrinsk

Mergen

Yaun

Yugur

Yugur R.

Leao tung

Turtan

Pekin

Orgun

Dalai

Kirgisen

Kirgisen R.

Selinga R.

Selinga

Arken R.

Arken

Mongul Tartary

Kutugt

Osero Kologol

Desart of Kakatan

Kakatan

Kalgan

Great Wall of China

Hoambo R.

Hoambo

China

Sandy Desart

Gobi

Kisan Fresh water Lake

Salt Water Lake

The 5 Forts

Bockara

Independent Tartary

The Inhabitants of this Country they neither Plow nor Sow, but move from Place to Place for fresh Pasture, and spread the Countries in Parties from 8 or 10, to 15, or sometimes 20000 or more in a Body and Pitch their Tents &c

D. E. from London



TURKEY in ASIA
or
ASIA MINOR &c.
Agreeable to Modern History
By H. Moll Geographer
PART of TURKEY in EUROPE
GREECE
ARCHIPELAGO
BLACK SEA
MEDITERRANEAN SEA
CANDIA I.
CYPRUS I.
NATOLIA
ARMANIA
ARMENIA Major or TURCOMANIA
DIARBECK
KURDISTAN
SYRIA
ARABIA DESERTA
ARABIA PETRÆA
ARABICK
PART of CASPIAN SEA
GEORGIA
CIRCASSI TARTARY
KOEBAN TARTARY
MENGRELIA
IMERITA
Budzhak Tartary
L. TARTARY
Belgorod
Nowaja kalia
CRIMEA
Varna
Adrinople
Constantinople
Saloniki
Lemos
Negropont
Rhodes I.
Candia
Xio
Smirna
Dardanello
Bursa
Amasera
Simiso or Samson
Trapesont
Kasatmack R.
Erzerum
Erivan
Lake Gangea
Derbent
Teflis
Terki
Abcasi
Kalenseu
Amarchia
Guriel
Ofas
Batan Abase
Str. of Caffa
Koeban
Temrock
Mt. Caucasus
Aleppo
Orfa
Diarbeck
Mousul
Amedia
Belus
Salmas
Van
Tauris
Lake Van
Aras R.
Tigris R.
Euphrates R.
Bagdad
Anna
Damascus
Palmyra
Hama
Tripoli
Jaffa
Jerusalem
Gaza
Alexandria
Cairo
Rhodes
Candia
Nicosia
Famagusta
Scanderoon or Alexandretta
Antioch
Sidon
Tyra
Ispahan
Basora
Bassora
Lake Rehemat
Al Castle
Maan C.
Derbent
Schamkur
Gangea
Erivan
Lake
Kasatmack R.
Kars
Arzingan
Sivas
Marat
Malmaisa

D. East from London
30
35
40
45
50
55
60
ARABIA
Agreeable to —
Modern History.
By H. Moll Geographer
PART OF PERSIA
Arabia, divided into Rocky, Desart & Happy, makes the largest Peninsula in the World; it extend from South Lat: 10. ½. to 36. North which is upwards of 320 miles. And from Jodda on the West, to Cape Rosalgate on the East; its about 900 miles broad.
MEDITERRANEAN SEA
ARABIA PETRÆA
ARABIA DESERTA
ARABIA FÆLIX
ARABIAN SEA
RED SEA
PERSIAN GULF
GULF of BASSORA
GULF of Ormus
SYRIA
CURDISTAN
CHUSISTAN
FARSISTAN
KERMAN
MARERAN
DESERT
THAMMUD T.
HAREB
JAMAMA
OMAN or MUSCAT
TEHAMA
HADRAMUT
SEGER
CARESE
GADTER
MAHRET.
Cyprus I.
Antiochia
Tripoli
Sidon
Damascus
Jerusalem
Cairo
Suez
Mecca
Medina
Jambo
Tropick of Cancer
Babelmandel
Socotra
C. Rosalgate
C. Fartuack
C. Gardafui
Aden
Mocha
Dofar
Hadra
Hasek
Muscat
Sandy Desart
Gebel el-ared or the Great Mountains
Mecca supposed to be Mahomets birth Place, is situated in long: 41. 30. Lat: 21. 0. 36 miles East from the Red Sea & 1200 m. from Constantinople
Medina wherein is the Sepulcre of Mahomet is 100 miles N. of Mecca &c. in long: 40. 20. East Lat: 24. 45.
60 120 180 240 300
English Miles.
Public Library of the City of Boston.

My Author of this great Discovery of Independent Tartary is a very Ingenious Greek Gentleman of Note, who affirmd to me that to his certain knowledge on the South and East side of the Caspian Sea not one River falls into it. And that the Mountains on the South of the said Sea (which are very high) doe not lye so near the Coast as the Czar's Draught makes it, but are at least two Days Journey South from it.
A. Place where the Carravan sets out. B. A Heathen Prince they use Bows and Arrows. C. Place where my Author found the Water of the Lake to be Salt. D. A high Tower or Look out. E. The 5 Forts where the Company divided my Author went by water to G. And a great number went over the Sand F. but having not provided themselves sufficiently with water, several of them perished for the want of it. G. Residence of a Rich Mahometan Prince they use Match-lock Fire Arms. the Carravan went no further &c.
H. Subjects of this Prince, they move from Place to Place under his Deputies.
Note This whole Country has no Wood but on the Sand at I. here are High & strange Trees, and where are found Rubies and other Valuable Stones &c.
P. of GREAT TARTARY
My Author shew'd me several pieces of fine Gold struck by those Kings, with their Names on them, of about 25 li. a piece, value of Gold is taken out of their own Mines, and no Place in the World produces more Rhubarb, but it is very dangerous Travelling in these parts, for if you are taken by any of their Parties you are an Irredeemable Slave for your life.
INDEPENDENT TARTARY
Salt water La.
BOKARA King.
SAMARCAND King.
A Sandy Desart
ASTRACAN
to RUSSIA
CIRCASSIA
CASPIAN SEA
GEORGIA
CHIRVAN
ARMENIA
TURKY
CURDES
Turkish
in ASIA
DIARBECK
MOUSUL
BECK
ARABIA
PERSIA
IRAK AGEM
Ispahan
CHUSISTAN
FARS
KERMAN
SIGISTAN
MAKERAN
10 Days Journey
GULF of BASSORA
PERSIAN SEA
CANDAHOR
SABULISTAN
BALCH
CABUL
MOGULS
Dominions
INDIA
Bassora
Babara I.
Ormus
Indus
Euphrates R.
Tygris R.
Volga R.
Astracan
Derbent
Erzerum
Van L.
Diarbeck
Mousul
Bagdad
Ispahan
Schouster
Ormus
Candahor
Cabul
Balch
Samarcand
Bokara
Aral L.
Caspian Sea
Fresh water Lake
Salt water La.
A Sand
Runs of a Roman
Residence of a King
Mount Taurus
Desart of Sigistan
A Sandy Desart of MAKERAN 10 Days Journey
Gulf of Ormus
Gulf of Bassora
Gulf of Persia
Gulf of Balchan
Gulf of Sinsil
Gulf of Tabriz
Gulf of Astrabath
Gulf of Derbent
Gulf of Volga
Gulf of Lenkoran
Gulf of Kisilagatch
Gulf of Cambaya
Gulf of Cutch
Gulf of Bengala
Gulf of Siam
Gulf of Tonquin
Gulf of Nanquin
Gulf of Corea
Gulf of Tartary
Gulf of Kamtschatka
Gulf of Anian
Gulf of Mexico
Gulf of Florida
Gulf of Darien
Gulf of Panama
Gulf of Guinea
Gulf of Arabia
Gulf of Persia
Gulf of Oman
Gulf of Ormus

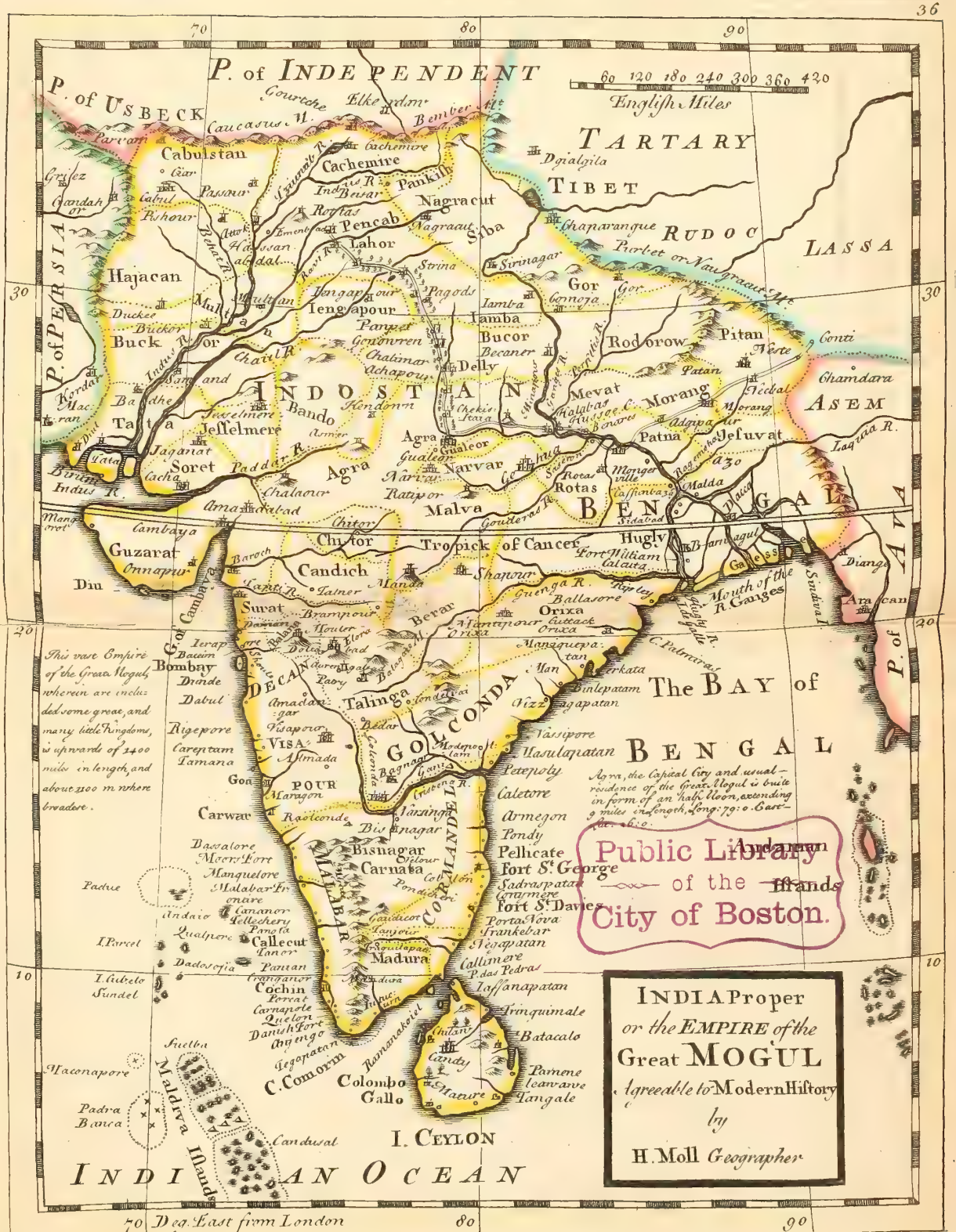
P. of INDEPENDENT
P. of USBECK
TARTARY
TIBET
RUDOC
LASSA
P. of PERSIA
INDOSTAN
BENGAL
ASEM
The BAY of BENGAL
INDIAN OCEAN
I. CEYLON
DECAN
GOLCONDA
MALABAR
CORMANDEL
Tropick of Cancer
Equinoctial
60 120 180 240 300 360 420
English Miles
Cabulstan
Cachemire
Nagracut
Pencab
Lahor
Hajacan
Buckor
Tatta
Jesselmere
Bando
Jaganat
Soret
Agra
Narvar
Malva
Guzarat
Candich
Chitor
Cambaya
Diu
Surat
Bombay
Visapor
Goa
Carwar
Bisnagar
Carnata
Callecut
Cochin
Colombo
Gallo
Candy
Manaar
Jafanapatan
Pelicate
Fort St. George
Fort St. Davids
Porta Nova
Negapatan
Pondy
Armegon
Caletore
Petepoly
Vizagapatan
Orixa
Ballasore
Hugly
Calcutta
Fort William
Mouth of the R. Ganges
Rodorow
Pitan
Patna
Jesuvat
Malda
Rotas
Agra, the Capital City and usual residence of the Great Mogul is built in form of an half Moon, extending 9 miles in length, Long: 79: 0. East. Lat. 26. 0.
This vast Empire of the Great Mogul wherein are included some great, and many little Kingdoms, is upwards of 1400 miles in length, and about 1100 m where broadest.
Public Library of the City of Boston.
INDIA Proper or the EMPIRE of the Great MOGUL Agreeable to Modern History by H. Moll Geographer
70 Deg. East from London
80
90
10
20
30

The Empire of CHINA and Island of JAPAN, Agreeable to Modern History By H. Moll Geographer
Degrees East from London
English Miles
Whether Japan be an Island or joyned to Island of Jesso, is not yet determined, Communication is hindered by large inaccessible Mountains, neither does it yet appear whether Jesso be part of Tartary or Seperated from it by an arm of the Sea.
EASTERN or Parts Unknown
PART of DAURIEN
MOSCOVITE
TARTARY
MONGULS
CHINESAN
TARTARY
LEAOTUNG
NIUCH
SEA of COREA
LAND of IESO
Co. of the Waves
Company's Land
Tesoy Ter
Maizuma
Peak of Anthony
Chiven High Land
Pekin
PEKING
CHINESE TARTARY
COREA
Yedo
JAPAN
Meaco
Sacai
Nan
TONSAI
Bongo
BONGOI
Funoma
Gulf of Nankin
HONAN
NANKIN
SUCHUEN
QUEICHEU
HUQUAM
KIAMSI
FOKIEN
QUAMTUM
Canton
Chufan
THE GREAT SOUTH SEA
Isle del Fuego
Tropick of Cancer
FORMOSA I
Bashee I.
LADRONE I.
P. of LAOS
P. of the PHILIPPINE I.
This vast Empire extends from West to East about 1200 miles, and from Lat. 20 to 42 from South to North, which is 1320 miles. Within the Capital 125 miles distant from the great Wall and about 1800 miles from Agra the Metropolis of the Moguls Empire.
Public Library
City of Boston

A MAP of the Continent of the EAST-INDIES &c.
Containing the Territories, Settlements, and Factories of the EUROPEANS.
Explaining what belongs to ENGLAND, FRANCE, HOLLAND, DENMARK, PORTUGAL &c.
By H. Moll Geographer
Public Library
of the
City of Dor
40 Deg. East from London
P. of PERSIA
ARABIA DESERTA
GULF of BASSORA
ESTATES of the GREAT MOGUL
INDOSTAN
PERSIAN SEA
Mouth of Indus R.
G TIBET
LASSA
PART OF CHINA
ASEM
Osul
Tropick of Cancer
Mecca
The RED SEA
ARABIA FELIX
AFRICA
Str. of Babelmandel
INDIAN SEA
Guzarat
Candich
Bexar
Golconda
Balagate
Coromandel
Bay of Bengal
INDIA
Pegu
SIAM
Gulf of Cochinchina
Andaman Isl.
Sumatra
Str. of Malacca
Borneo
I. CEYLON This Island is now wholly in Possession of the Dutch
MALDIVE ISL.
The EASTERN or INDIAN OCEAN
Equinoctial Line
INDIAN Is.

90 Deg. East from London 100 105 110 115 120 125 130
The Principal Islands of the EAST-INDIES. Explaining what belongs to ENGLAND, SPAIN and HOLLAND &c. By H. Moll Geographer.
1 2 3 4 5 6 7 8 9 10
A Scale of 10 Deg. or 600 Miles
Public Library of the City of Boston
Gulf of Cochinchina
COCHINCHINA
Ainan
P. OF INDIA
SIAM
Siam
Cambodia
Quinin
CAMBODIA
Bansac
The Bay of Siam
P. Ubi
2 Brothers
P. Condor
Ligor
Queda
Parana
MALACCA
Pahan
Johor
Ping
Malacca
Str. of Malacca
Achin
SUMATRA
Cocos I.
Hogs I.
Banjao
P. Nayos
C. Romania
Equinoctial Line
Mintaon I.
Good Fortune I.
EASTERN
Nassou I.
3 Hills
Marleborough Fort E.
I. de Engano
SUNDA
Linga I.
7 Brothers
Billiton I.
Tamby D.
Palembuan
Mocho E.
Bantal E.
Palambam D.
Ippo E.
Benecolen
Sillebar E.
Lampin
Ibrolha
Str. of Sunda
Batavia D.
IAVA I.
Princes I.
Issebongon
Selam
Nordin
Cantbar
Mony
Note
E. Stands for English
D. for Dutch and
I. for Island
OR INDIAN OCEAN
Gulf of Parcel
The Shoal of Parcel
Anamba I.
Natuna
Slackenburg
P. Tigaon
Marndo
Cancirian
Bacasa
Borneo
Puchavaran
Sambas
Hermata
Laya
Succa
Laya
Tanjong Sobar
Matapora
Leaya
Lao
Pepper Country
Tamborneo
Banjar R.
Timon Laya
Lubock I.
Solombo
Bralroens
Baten Nosters
Pt. Timbang
Pt. Jambi
Pt. Indrapura
Pt. Tanjong Pura
Pt. Sambas
Pt. Succadana
Pt. Sambang
Pt. Banjar
Pt. Cotaringin
Pt. Cotaringin
Pt. Pontiana
Pt. Sambas
Pt. Borneo
Pt. Laut
Pt. Macassar
Pt. Tanpanam
Pt. Samboua
Pt. Salajer
Pt. Colouse
Pt. Cumbava
Pt. Lucfataja
Pt. Laulana
Pt. Pantar
Pt. Terra Alba I.
Pt. Callian
Pt. Miella
Pt. Timor Land
Pt. Florish
Pt. Solor
Pt. Liphao
Timor I.
Ambo
Rotte
Concordia Fort D.
Str. of Allas
Str. of Bally
Str. of Lombec
Str. of Macasser
Desart Coast
Sior R.
Pt. Boqueron
Pt. Tanguna
Pt. Ecola
Pt. St. Johanna
Pt. Sungei
Pt. Tulaon
Pt. Palmas
Pt. Sion
Pt. Moretuy
Pt. Arrecifos I.
Pt. de la Resurection
Pt. St. Johans
Pt. Biscay
Pt. Egaloot
Pt. Tangalan
Pt. Linao
Pt. Dapitan
Pt. de Galero
Pt. Caldera
Pt. Basilan
Pt. Miguel
Pt. Anns Bay
Pt. Pedro
Pt. Henry
Pt. Tagusan
Pt. Paragoa I.
Pt. Princes I.
Pt. Ambra
Pt. de Terra
Pt. Calmines I.
Pt. Limathan I.
Pt. Mindora I.
Pt. Marivales
Pt. Manila
Pt. Ferdinandin
Pt. Baliana
Pt. Seogovia
Pt. Bajadore
Pt. del Engano
LUCONIA
NILA I.S.
PHILIPPINA
I. de Catanduanes
Str. de Manila
Port de Casiguran
Port de Maubar
Tandaya or Philippina I.
Passage de St. Clare
Str. de S. Juanillo
ISLANDS to Spain
I.S. John
MINDANAO I.
Celebes
Toclabo
CELEBES
Macassar
Manene
Xulla
Tabuco
Buro
Bouton I.
Allassu
Amboyna I.
Poenambo
Macassar
Salayer
Ilu Paros
Burning I.
Bird I.
BANDA I.S.
Ceram
Matila
Kay
Onely
Bachian D.
Mabo
NEW GUINEA
Gilolo I.
Celalo
Machian D.
Tidore D.
Ternate D.
Mon D.
Tetoly
Manado
Bahol
Tramps P.
Pangules
Macassar Str.
Celebes
Sandar
Dumda
Solor
Bahol
Zebu
Leyte
Panay
Negros
Mindanao
Basilan
Caldera
Dapitan
Galero
Miguel
Pedro
Henry
Tagusan
Paragoa I.
Princes I.
Ambra
Terra
Calmines I.
Limathan I.
Mindora I.
Marivales
Manila
Ferdinandin
Baliana
Seogovia
Bajadore
Engano
Luconia
Nila Is.
Philippina
Catanduanes
Manila
Mindoro
Tandaya
Philippina I.
Passage de St. Clare
Juanillo
Islands to Spain
John
Mindanao I.
Arrecifos I.
Resurection
Biscay
St. Johans
Palmas
Sion
Moretuy
Gilolo I.
Celebes
Macassar
Bouton I.
Banda Is.
Ceram
Matila
Kay
Burning I.
Bird I.
New Guinea
Timor I.
Timor Land
Ambo
Rotte
Concordia Fort D.
Java I.
Sunda
Engano
Batavia D.
Princes I.
Issebongon
Selam
Nordin
Cantbar
Mony
Str. of Sunda
Str. of Malacca
Malacca
Sumatra
Achin
Cocos I.
Hogs I.
Banjao
Nayos
C. Romania
Equinoctial Line
Mintaon I.
Good Fortune I.
Eastern Islands
Nassou I.
3 Hills
Marleborough Fort E.
I. de Engano
Sunda
Linga I.
7 Brothers
Billiton I.
Tamby D.
Palembuan
Mocho E.
Bantal E.
Palambam D.
Ippo E.
Benecolen
Sillebar E.
Lampin
Ibrolha
Batavia D.
Java I.
Princes I.
Issebongon
Selam
Nordin
Cantbar
Mony
Str. of Sunda
Note
E. Stands for English
D. for Dutch and
I. for Island
Or Indian Ocean
Gulf of Cochinchina
Cochinchina
Ainan
P. of India
Siam
Cambodia
Quinin
Cambodia
Bansac
The Bay of Siam
P. Ubi
2 Brothers
P. Condor
Ligor
Queda
Parana
Malacca
Pahan
Johor
Ping
Malacca
Str. of Malacca
Achin
Sumatra
Cocos I.
Hogs I.
Banjao
P. Nayos
C. Romania
Equinoctial Line
Mintaon I.
Good Fortune I.
Eastern Islands
Nassou I.
3 Hills
Marleborough Fort E.
I. de Engano
Sunda
Linga I.
7 Brothers
Billiton I.
Tamby D.
Palembuan
Mocho E.
Bantal E.
Palambam D.
Ippo E.
Benecolen
Sillebar E.
Lampin
Ibrolha
Batavia D.
Java I.
Princes I.
Issebongon
Selam
Nordin
Cantbar
Mony
Str. of Sunda
Note
E. Stands for English
D. for Dutch and
I. for Island
Or Indian Ocean
90 95 100 105 110 115 120 125 130

Public Library
of the
City of Boston.

Public Library of the City of Boston.

NEGROLAND and GUINEA. with the European Settlements, Explaining what belongs to England, Holland, Denmark &c.

By H. Moll Geographer.

15 D. west from London 5 0 5 10 Deg. E. from London

Note. E. Stands for English D. for Dutch

100 200 300 400 500 English Miles

Tropick of Cancer

Equinoctial Line

P. of ZAARA or the DESART

NEGROLAND

GUINEA

Gold Coast

Slave Coast

Grain Coast

Bennin

Mandinga

Melli

Zanfara

Zegzeg

Bito

Guber

Meczara

Tombut

Senega

Cambia

Ialoffi

Cano

Agadez

Gago

Biafar

Gulf of Guinea

Cape Palmas

Princes I. to Portugal

I. St Thomas to Portu.

P. of ETHIOPIA

ATLANTICK OCEAN

Alhamara

Tegazza

Salines

Ghir

Laval R.

Sanhaga

Gulf Sintra

Galata

C. Blanco

Arguin I.

Cassali Salt Mines

Meczara well

Deghir

Fassana

Nubia R.

Amazen

Nebrina

Cassana

Tirca

Guangara

Borno Lake

Bogs of Nub

Regebil

Zanfara

Cassena

Tirrea

Maraxa

Ghanara

Tuspa

Niger R.

Cuturnba

Berissa

Tamby

Bunci

Dau

Salla

Cantosi

Tocur

Mandinga or Songo

Here are Gold mines

Gago

Guber

Zegzeg

Bito

Tibeldera

Femiamo

Fomba

Sierra de Leon R.

Sierra de Leon

Bonas I.

Shoals of Bonas

Sherbro Fact. P.

C. Mezurado

I. Palma

Boitema

Druwyn

Butter R.

Cabo Lahot

Corby Lahot

Gold R.

Cape 3 Points

Fredriksburg new D.

Great Benin

Caran

Aggotan

Boedado

Forcades

Dolmas

C. Formosa

Kings city Callabar old Callabar

Rill Rey

Many villages old Camarones

R. Camarones

Monabaes Vil. Fishing Town

I. Anbozes

I. Fernando Po to a Savage Peop.

I. Branca

R. Campo

R. Boria

St Benibo R.

Corisco

C. St John

Borca

Bagus

Renunas R.

Beria

Rio de Sturo Cestos R.

Sestre Cros

G. Sestre

R. St Andrew

R. St Paul

R. Sestro

Sangwin

Cape Lahoe

Red P.

Tabacorro

Sierra de Lionina

C. Virgins

B. Gazalos

Idolos R.

I. Dales

Hard Sand

Dry

C. St Ann

C. Si. de Leon

Bonas I.

Rio Fresco

St Philip

C. Chatechaw

R. Grande

Gambia R.

St Andre

Rugeo

Sana

Ialo

Tombut

Salla

Cantosi

Tocur

Mandinga or Songo

Here are Gold mines

Gago

Guber

Zegzeg

Bito

Tibeldera

Femiamo

Fomba

Sierra de Leon R.

Sierra de Leon

Bonas I.

Shoals of Bonas

Sherbro Fact. P.

C. Mezurado

I. Palma

Boitema

Druwyn

Butter R.

Cabo Lahot

Corby Lahot

Gold R.

Cape 3 Points

Fredriksburg new D.

Great Benin

Caran

Aggotan

Boedado

Forcades

Dolmas

C. Formosa

Kings city Callabar old Callabar

Rill Rey

Many villages old Camarones

R. Camarones

Monabaes Vil. Fishing Town

I. Anbozes

I. Fernando Po to a Savage Peop.

I. Branca

R. Campo

R. Boria

St Benibo R.

Corisco

C. St John

Borca

Bagus

Renunas R.

Beria

Rio de Sturo Cestos R.

Sestre Cros

G. Sestre

R. St Andrew

R. St Paul

R. Sestro

Sangwin

Cape Lahoe

Red P.

Tabacorro

Sierra de Lionina

C. Virgins

B. Gazalos

Idolos R.

I. Dales

Hard Sand

Dry

C. St Ann

C. Si. de Leon

Bonas I.

Rio Fresco

St Philip

C. Chatechaw

R. Grande

Gambia R.

St Andre

Rugeo

Sana

Ialo

Presented by the Mayor of the City of Boston

St. HELENA

This Iland belongs to ye English East India Company whose Ships usually touch here for a recruit of fresh Water and Provisions.
The Lat. of James Fort 15 - 55 S.
Long. from London 6 - 30 W.

By H. Moll Geographer

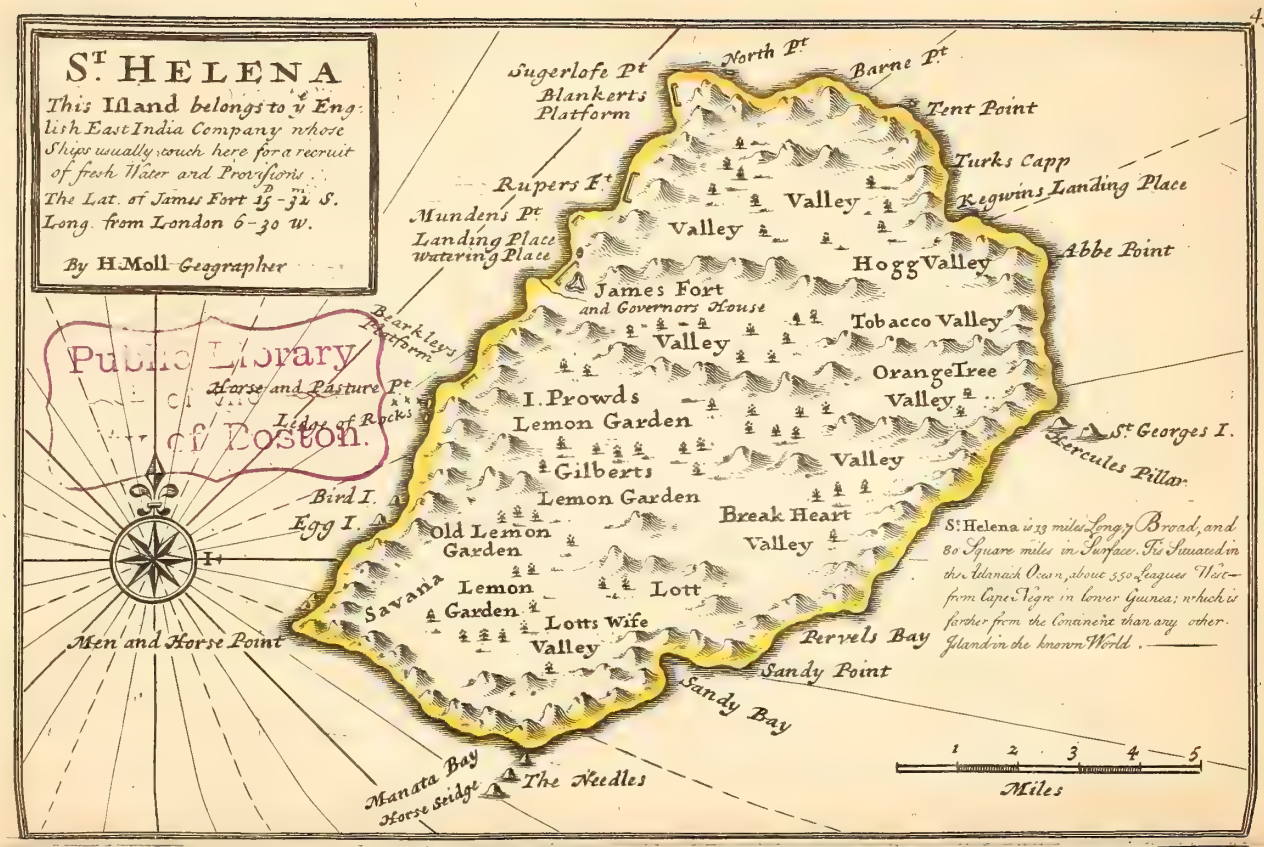

St Helena is 13 miles Long, 7 Broad, and 80 Square miles in Surface. Tis Situated in the Atlantick Ocean, about 350 Leagues West from Cape Negre in lower Guinea; which is farther from the Continent than any other Island in the known World.

Public Library of the City of Boston.

CAFFERS

Hottentots

5 10 15 20
English Miles

PART OF

About 25 years ago there was a Design to make a Settlement in this Bay

Public Library of the City of Boston

The Bay of AGOA de SALDANHA

This Bay is 70 Miles North of ye Cape of Good Hope. The Lat. of Lutten Isl. 33 - 20 S. Long. from London 16 - 20 E.
By H. Moll Geographer

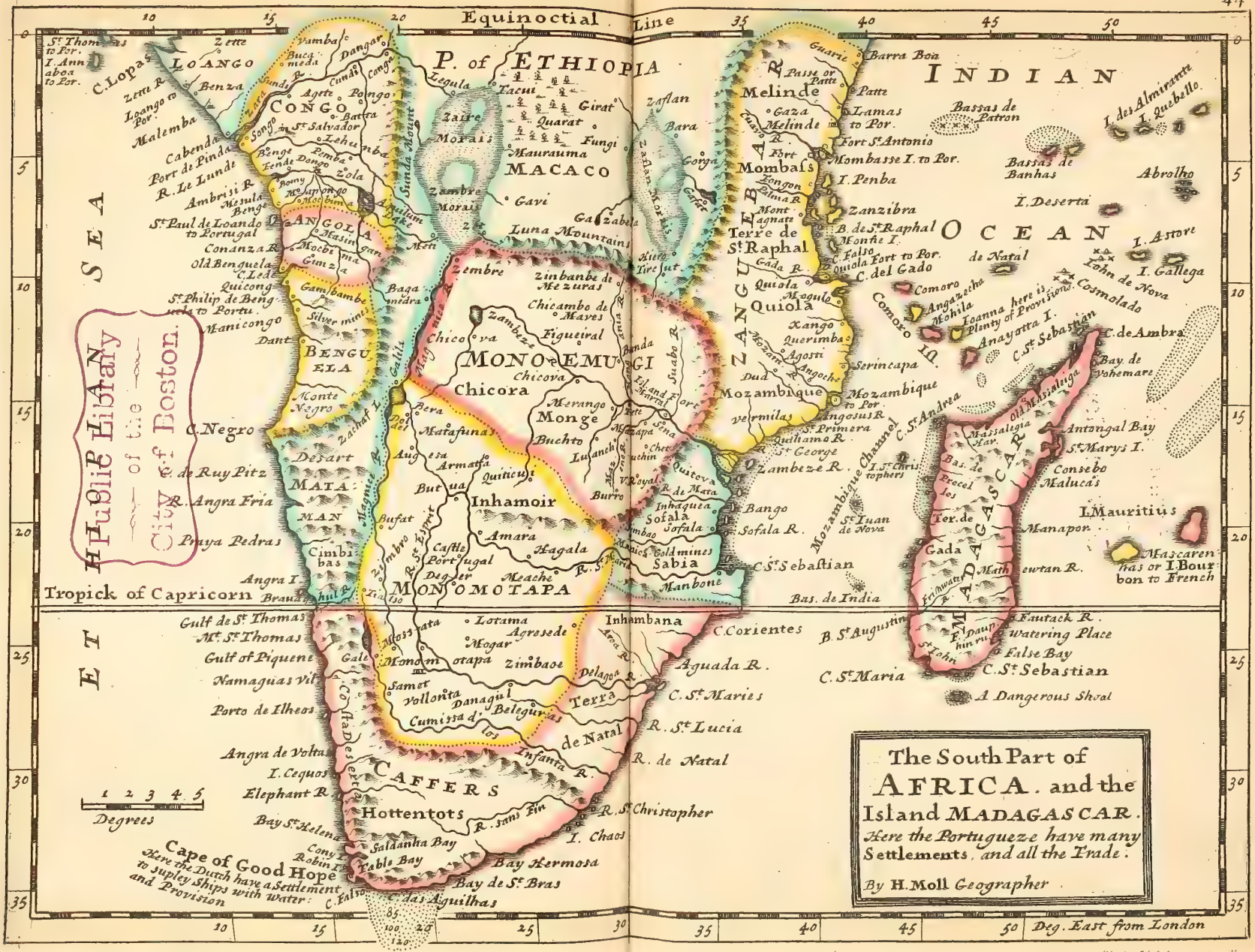

The South Part of
AFRICA. and the
Island MADAGASCAR.
Here the Portugueze have many Settlements, and all the Trade.

By H. Moll Geographer.

Public Library of the City of Boston.

AMERICA.
By H. Moll Geographer.
Artick Circle
Tropick of Cancer
Equinoctial Line
Tropick of Capricorn
Variable winds
Canaries
Bermudas
Bahama Is.
Cuba
Hispaniola
Jamaica
Gulf of Florida
Gulf of MEXICO
Mexico or N. SPAIN
TERRA FIRMA
Guiana
Surinam
Caribbee Is.
Leeward Is.
Virgin Is.
Barbadas
Trinidada
Caribbean Sea
Hudsons Bay
Hudsons Str.
Baffins Bay
GREENLAND
ISLAND
EUROPE
Farro Is.
Shetland I.
Orkney I.
Western Islands
SCOTLAND
IRELAND
ENGLAND
Dublin
Edinburg
Lizard Pt.
C. Finister
Groyn
Western Islands
Corvo
Flores
Fayal
Pico
St. Michael
St. Mary
Graciosa
St. George
Tercera
NEW BRITAIN
Str. of Belle I.
Newfoundland
New Found L.
St. Johns
C. Raze
C. Briton
Great B.
Annapolis Royal
Boston
New York
New Jersey
Maryland
Virginia
Carolina
Florida
CANADA
NEW FRANCE
LOUISIANA
Assinipovals L.
Nemipigon Lake
Mozeemlock
Gnacsitares
R. Longue
Upper L.
The Great Fall
Hurons L.
Sta Fe
R. Donaco
N. Mexico
New Albion
CALIFORNIA
Gulf of California
P. Francis Drake
P. Carnd
L. de Parrasco
C. S. Apollina
C. S. Lucas
Thao
Amblada
L. de Barba
Nublada
P. of the
St. Thomas
Mantes
C. Corrientes
Acapulco
Amapal
Chipperwas
C. Blanco
P. Alcalo
Cocos I.
Bluff Point
C. St. Francisco
Panuco
Mexico
Tlascala
Tepeaca
Puebla
Vera Cruz
Darien
Cartagena
Sancta Marta
Caracas
Coro
Maracaibo
Curassow
Marguerita
Tortuga
Orange
Amazones
Cuma
Guayaquil
Amazones R.
Quito
Lima
Arica
La Plata
Potosi
Cusco
Paraguay R.
Parana R.
Rio Dulce
Xarayes Lake
Rio Seguro
Rio de los Patos
Rio de los Arbolos
S. Salvador
Olinda
Pernambuca
C. St. Augustin
C. St. Rague
I. Ferdinando de Loronha
St. Lowis
C. Frio
I. Fernandada
Rio de la Plata
Buenos Ayres
Rio Negro
Rio Colorado
Rio de la Plata
C. St. Antonio
B. Sirfundo
Desaguadero
Pepys I.
Falkland
Str. de la Roche
Unknown Land
Str. of Magellan
C. Victory
Terra del Fue
C. Horn
Le Maire Str.
Barnevelts I.
Staenburg
Gallapagos I.
C. Blanco
Mendana I.
I. Solomon
GREAT SOUTH SEA
PACIFICK OCEAN
ATLANTICK OCEAN
WESTERN OCEAN
Calms and Forrados
C. Virde Is.
I. Ferdinando
I. Juan Ferdinando
Davis Land
Imperial
Baldivia
Chiloe I.
CHILI
PATAGONIA
LA PLATA
BRASIL
PERU
Public Library of the City of Boston.
D. W. from London

A New MAP of ye North Parts of AMERICA claimed by FRANCE under ye Names of LOUISIANA, MISSISSIPI, CANADA & NEW FRANCE, with the Adjoyning Territories of England & Spain.
By H. Moll Geographer.
60 Deg. East from London
NEW FRANCE
LOUISIANA
CANADA
NEW ENGLAND
VIRGINIA
MARYLAND
CAROLINA
GEORGIA
NEW FOUNDLAND
NEW SCOTLAND
NEW YORK
NEW JERSEY
PENSILVANIA
GULF of MEXICO
THE WESTERN OCEAN
UPPER LAKE
HURON LAKE
Illinese Lake
Irrie Lake
Morasses and Broken Land
Parts Unknown
P. of NEW MEXICO
Apaches
Missouries
Illinese
Chaouanons
Mascoutens
Outaouacs
Iroquois
Sioux Lake
Lake Superior
Lake Michigan
Lake Erie
Lake Ontario
Mississipi or St Louis R.
Missisipi R.
R. des Assenipolis
St Laurens R.
Ohio or R. de la Belle Riviere
Red R.
Arkansa R.
R. Colorado
R. Bravo
R. Rio del Norte
R. Espiritu Santo
R. Madelena
R. de la Trinite
R. St Louis
R. Ascension
R. Pascagoula
R. Mobile
R. Alibamons
R. Tombigbee
R. Black
R. Perdido
R. Apalache
R. Palachicola
R. Savana
R. Cape Fear
R. Neus
R. Roanoke
R. Potomack
R. Susquehanna
R. Delaware
R. Hudson
R. Connecticut
R. Kennebec
R. Penobscot
R. St John
R. St Lawrence
Bay de Mobile
Bay of Apalache
Bay of Espiritu Santo
Bay of St Lawrence
Bay of Fundy
Bay of Chesapeck
Delaware Bay
Massachusetts Bay
Hudsons Bay
James Bay
Str. of Belle Isle
Str. of Florida
Bahama Bank
Cape Florida
Cape Look out
C. Fear
C. Hatteras
C. Charles
C. May
C. Cod
C. Ann
C. Sable
C. Breton
C. Raz
C. Discomb
C. Sambro
C. Negro
C. Porpoise
Cape Island
Cape Breton
Nantucher I.
Rhode I.
Long I.
Penguin I.
Anticosti I.
Madalena I.
St Johns I.
Newfoundland
Placentia
St Johns
Boston
Boston H.r
Fort Frontenac
Fort Dauphin
Fort Rouillé
Fort Detroit
Fort Niagara
Fort Orleans
Fort Prudhomme
Fort la Salle
Fort St Louis
Fort St Augustin
Fort Toulouse
Fort Abitibi
Fort Albany
Fort Nelson
Fort Ponchartrain
Fort Rupert
Fort Pontchartrain
Fort Louis
Fort Dauphine
Fort Chartres
Fort Factory
Fort Prudhomme
Fort Pensacola
Fort Conde
Fort Mobile
Fort Toulouse
Fort St Augustin
Fort St Louis
Fort Presidio del Norte
Fort Sp.
Presidio del Norte
Presidio de Rio Grande
Presidio de Rio Bravo
Presidio de Rio Nueces
Presidio de Rio Colorado
Presidio de Rio Trinite
Presidio de Rio Madelena
Presidio de Rio Ascension
Presidio de Rio Pascagoula
Presidio de Rio Mobile
Presidio de Rio Alibamons
Presidio de Rio Tombigbee
Presidio de Rio Black
Presidio de Rio Perdido
Presidio de Rio Apalache
Presidio de Rio Palachicola
Presidio de Rio Savana
Presidio de Rio Cape Fear
Presidio de Rio Neus
Presidio de Rio Roanoke
Presidio de Rio Potomack
Presidio de Rio Susquehanna
Presidio de Rio Delaware
Presidio de Rio Hudson
Presidio de Rio Connecticut
Presidio de Rio Kennebec
Presidio de Rio Penobscot
Presidio de Rio St John
Presidio de Rio St Lawrence
Presidio de Rio Bravo
Presidio de Rio Rio del Norte
Presidio de Rio Espiritu Santo
Presidio de Rio Madelena
Presidio de Rio de la Trinite
Presidio de Rio St Louis
Presidio de Rio Ascension
Presidio de Rio Pascagoula
Presidio de Rio Mobile
Presidio de Rio Alibamons
Presidio de Rio Tombigbee
Presidio de Rio Black
Presidio de Rio Perdido
Presidio de Rio Apalache
Presidio de Rio Palachicola
Presidio de Rio Savana
Presidio de Rio Cape Fear
Presidio de Rio Neus
Presidio de Rio Roanoke
Presidio de Rio Potomack
Presidio de Rio Susquehanna
Presidio de Rio Delaware
Presidio de Rio Hudson
Presidio de Rio Connecticut
Presidio de Rio Kennebec
Presidio de Rio Penobscot
Presidio de Rio St John
Presidio de Rio St Lawrence
Public Library of the City of Boston.

The French by ye Treaty of Utrecht are allowed to catch Fish, and to dry them on land, in that Part only, and no other, of ye Island of Newfound-Land, which stretches from Cape Bonavista to ye Northern Point of ye Island, and from thence running down by ye Western side, reaches as far as Point Riche But ye Island Cape Briton, as also all others both in ye mouth of ye R. St Laurence and ye Gulph of ye same name are given to the French.

Boston Public Library
— of the —
City of Boston.

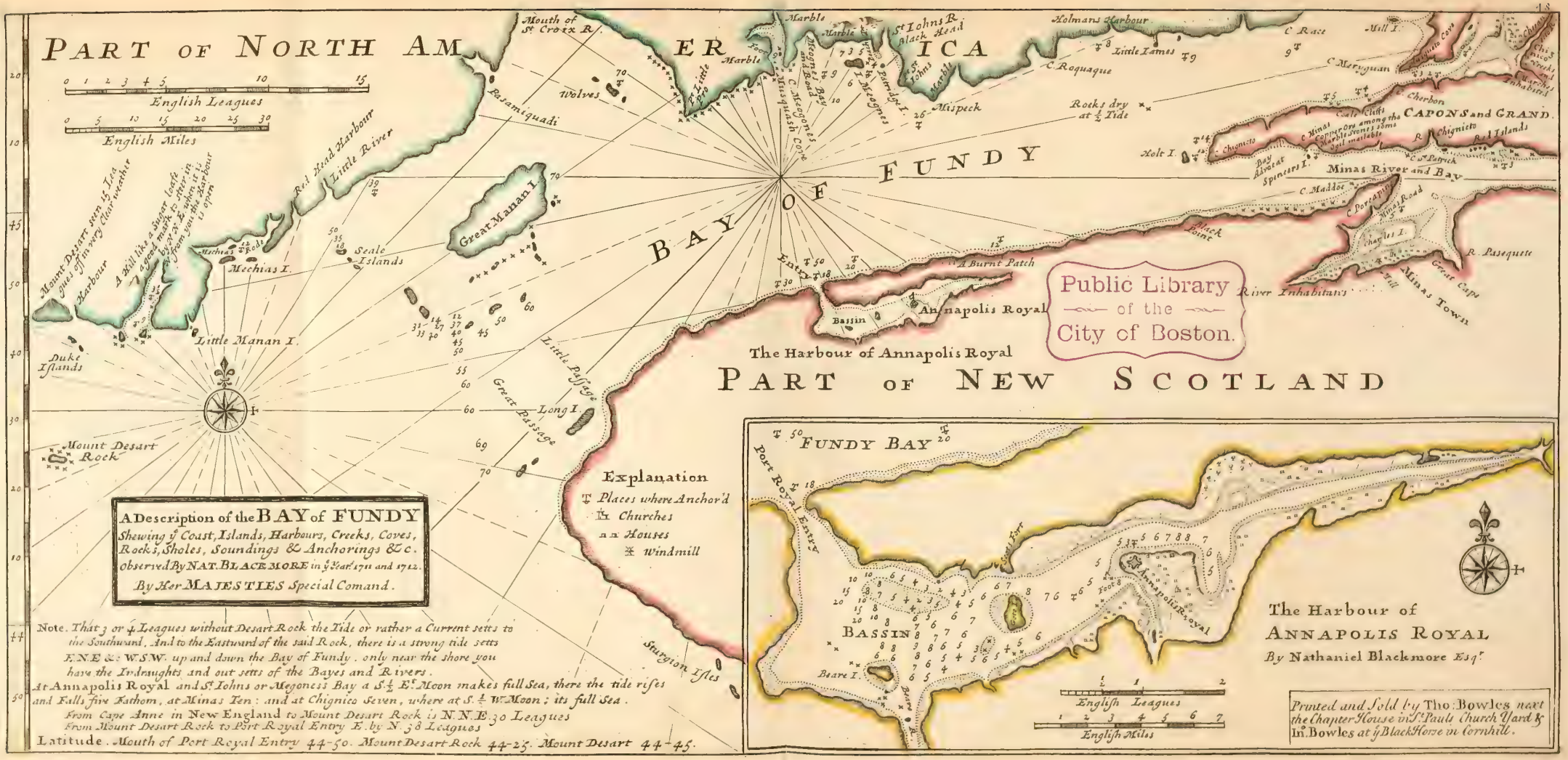
PART OF NORTH AMERICA
BAY OF FUNDY
PART OF NEW SCOTLAND
English Leagues
English Miles
Mouth of St Croix R.
Passamiquadi
Wolves
Red Head Harbour
Little River
Mount Desart seen 15 Leagues off in very Clear weather
A Hill like a Sugar Loaf Steep in Profile a good mark to Direct in, bears S.E. when it is from you this Harbour is open
Harbour
Mechias I.
Seale Islands
Great Manan I.
Little Manan I.
Duke Islands
Mount Desart Rock
Little Passage
Great Passage
Long I.
Marble
St Johns R.
Black Head
Holmans Harbour
Little Lames
C. Roquaque
Mispeck
Rocks dry at ½ Tide
C. Race
Mull I.
C. Merryguan
C. Cherbon
CAPONS and GRAND
Holt I.
Chignecto
Bay Verte
Spinters I.
Minas River and Bay
C. Maddox
Port Royal
Minas Road
Chas Is I.
Black Point
A Burnt Patch
Entry
Basson
Annapolis Royal
R. Pasequite
Great Cape
Minas Town
River Inhabitants
Public Library of the City of Boston.
The Harbour of Annapolis Royal
A Description of the BAY of FUNDY
Shewing ye Coast, Islands, Harbours, Creeks, Coves, Rocks, Sholes, Soundings & Anchorings &c.
observed By NAT. BLACKMORE in ye Year 1711 and 1712.
By Her MAJESTIES Special Comand.
Explanation
Places where Anchor'd
Churches
Houses
Windmill
Note. That 3 or 4 Leagues without Desart Rock the Tide or rather a Current setts to the Southward. And to the Eastward of the said Rock, there is a strong tide setts E.N.E & W.S.W. up and down the Bay of Fundy. only near the shore you have the Indraughts and out setts of the Bayes and Rivers.
At Annapolis Royal and St Johns or Megoness Bay a S. ¼ E. Moon makes full Sea, there the tide rises and Falls five Fathom, at Minas Ten: and at Chignico Seven, where at S. ½ W. Moon; its full Sea.
From Cape Anne in New England to Mount Desart Rock is N.N.E. 30 Leagues
From Mount Desart Rock to Port Royal Entry E. by N. 38 Leagues
Latitude. Mouth of Port Royal Entry 44-50. Mount Desart Rock 44-25. Mount Desart 44-45.
FUNDY BAY
Port Royal Entry
Annapolis Royal
BASSIN
Beare I.
The Harbour of ANNAPOLIS ROYAL
By Nathaniel Blackmore Esqr
Printed and Sold by Tho: Bowles next the Chapter House in St Pauls Church Yard & In. Bowles at ye Black Horse in Cornhill.

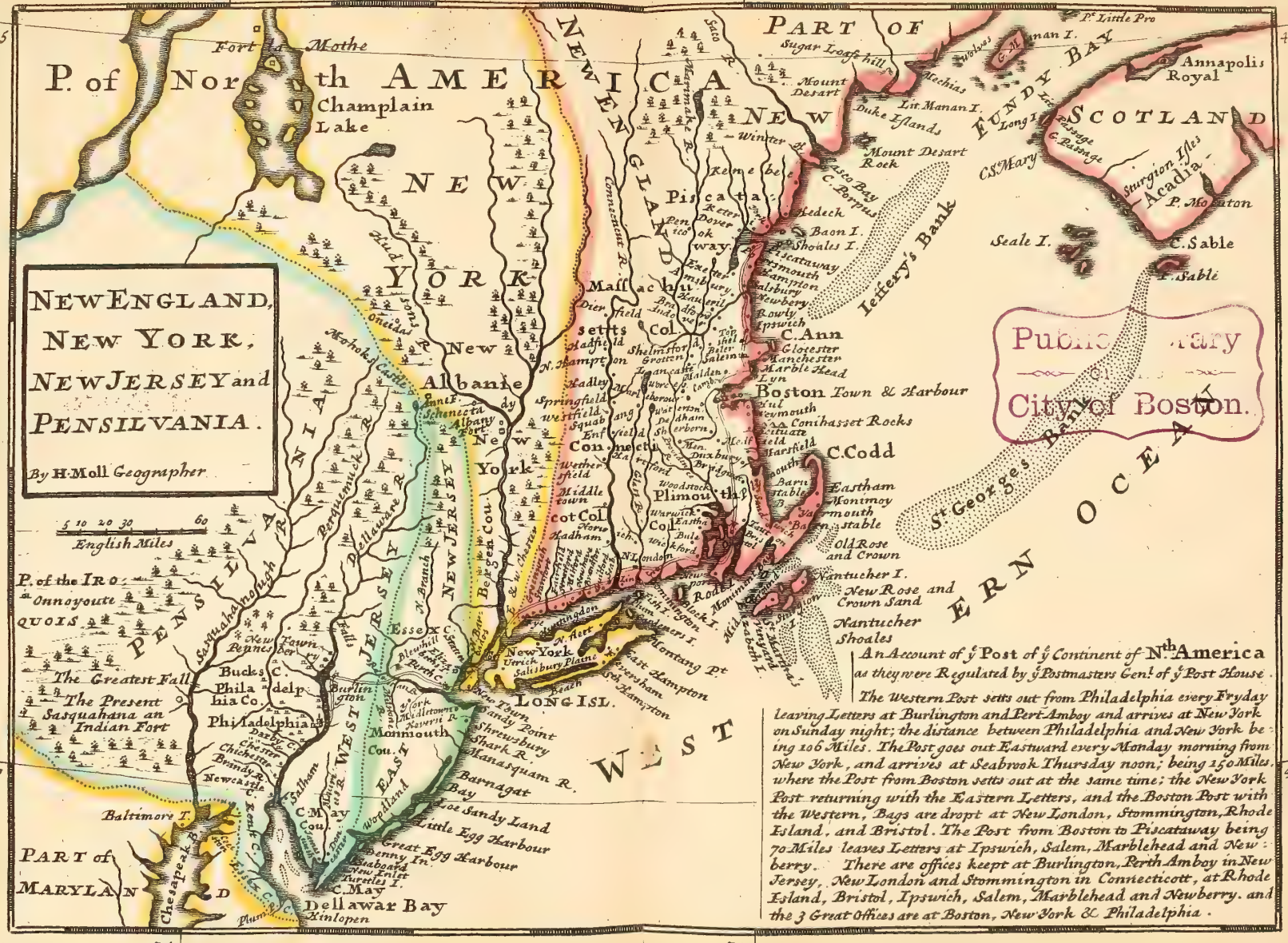
75 Degrees West from London
70
45
40
NEW ENGLAND, NEW YORK, NEW JERSEY and PENSILVANIA.
By H. Moll Geographer
P. of North AMERICA
PART OF NEW ENGLAND
NEW YORK
NEW JERSEY
PENSILVANIA
PART of MARYLAND
WEST
EAST
Champlain Lake
Fort la Mothe
Hudsons R.
Mohawk Castle
Oneidas
Schenectada
Albany
New Albanie
Delaware R.
Susquehanough R.
Potomack R.
P. of the IROQUOIS
Onnoyoute
The Greatest Fall
The Present Sasquahana an Indian Fort
Bucks Co.
Phila delp hia Co.
Philadelphia
Burlington
Essex C.
Middlesex C.
Monmouth Cou.
Somerset C.
Gloucester C.
Salem C.
Cohansey R.
Cape May
C. May
Cape Henlopen
Dellawar Bay
Baltimore T.
Chesapeak Bay
Connecticut R.
Piscataway
Kenne bec
Mount Desart
Mount Desart Rock
Asco Bay
C. Porpus
Hedeck
Baon I.
Shoales I.
Portsmouth
Hampton
Salsbury
Newbery
Rowly
Ipswich
C. Ann
Gloucester
Manchester
Marble Head
Lyn
Boston Town & Harbour
Weymouth
Conihasset Rocks
C. Codd
Eastham
Monimoy
Barnstable
Old Rose and Crown
Nantucher I.
New Rose and Crown Sand
Nantucher Shoales
Plimouth
Rhode I.
Long I.
New York
Sandy Point
Shrewsbury
Shark R.
Manasquam R.
Barnegat Bay
Little Egg Harbour
Great Egg Harbour
Absecom
Hereford Inlet
Turtles I.
Cape Henlopen
LONG ISL.
Montaug Pt
East Hampton
Southampton
Southold
Seatuate
Marshfield
Duxbury
Scituate
Hingham
Weymouth
Braintree
Milton
Dorchester
Roxbury
Cambridge
Charlestown
Malden
Medford
Woburn
Reading
Andover
Haverhill
Amesbury
Salisbury
Newbury
Rowley
Ipswich
Hatfield
Springfield
Westfield
Northampton
Ludlow
Enfield
Suffield
Windsor
Hartford
Wethersfield
Middletown
Norwalk
Stamford
Greenwich
Horsneck
Rye
Mamaroneck
Westchester
Yonkers
Kingsbridge
Harlem
Hudsons R.
Delaware R.
Raritan R.
Passaic R.
Hackensack R.
Newark
Elizabeth Town
Woodbridge
Perth Amboy
Burlington
Bristol
Trenton
Bordentown
Crosswicks
Salem
Cohansey
Maurice R.
Cedar Swamp
Great Swamp
Pine Barrens
Egg Harbour
Absecom
Hereford Inlet
Turtles I.
Cape May
Cape Henlopen
Dellawar Bay
Plumb I.
Sandy Hook
Staten I.
Newark Bay
Kill van Kull
Arthur Kill
Raritan Bay
Sandy Hook Bay
Gravesend Bay
Jamaica Bay
Rockaway
Long Beach
Fire Place
Montaug Pt
Block I.
Rhode I.
Point Judith
Newport
Tiverton
Bristol
Warwick
Providence
Pawtuxet
Seekonk
Rehoboth
Taunton
Dighton
Swansey
Freetown
Dartmouth
Rochester
Wareham
Plimouth
Duxbury
Scituate
Marshfield

VIRGINIA and MARYLAND
By H:Moll Geographer.
English Plantations
Indian Plantations and Houses
76 P. of PENSILVANIA 75 74
P. of 76 CAROLINA 75 Degrees West from London 74
Baltimore County
Cæcil County
Talbot County
Ann Arundel County
Arundelton
Calvert M.
Stafford C.
Charles C.
MARY-LAND
St Mary C.
Richmond C.
Westmorland C.
Rappahanock C.
Essex C.
Northumberland C.
Lancaster C.
Middlesex C.
K. William C.
K and Queen C.
New Kent
Charles C
Iame C.
Henrico C.
City C.
Surry C.
I. of Wight C.
Nantemond C.
Princes Ann C.
Elizabeth R.
Low Norfolk C.
Accomac C.
Northampton C.
The Bay of Chesapeak
Kent C.
Essex C.
P. of NEW WEST JERSEY
C. May
Dellaware Bay
CHilopen
Turky
Patowmeck Falls
Anacostien Is.
Achaquin R.
Patomoack R.
Boogs Indian
Indian Land
Mattapanyr R.
York R.
Chickahomon R.
P. George C.
James R.
Randolphs R.
The Falls
Black waten Swame
Plantations
Pagan Cr.
Chuckatuck
Nans R.
Hungers
Matsiapunks I.
Sholes
Coldin Quarter
Hockon or Custis I.
Smiths I.
C. Henry
Stratens Cr.
10 20 30
English Miles
Public Library of the City of Boston.

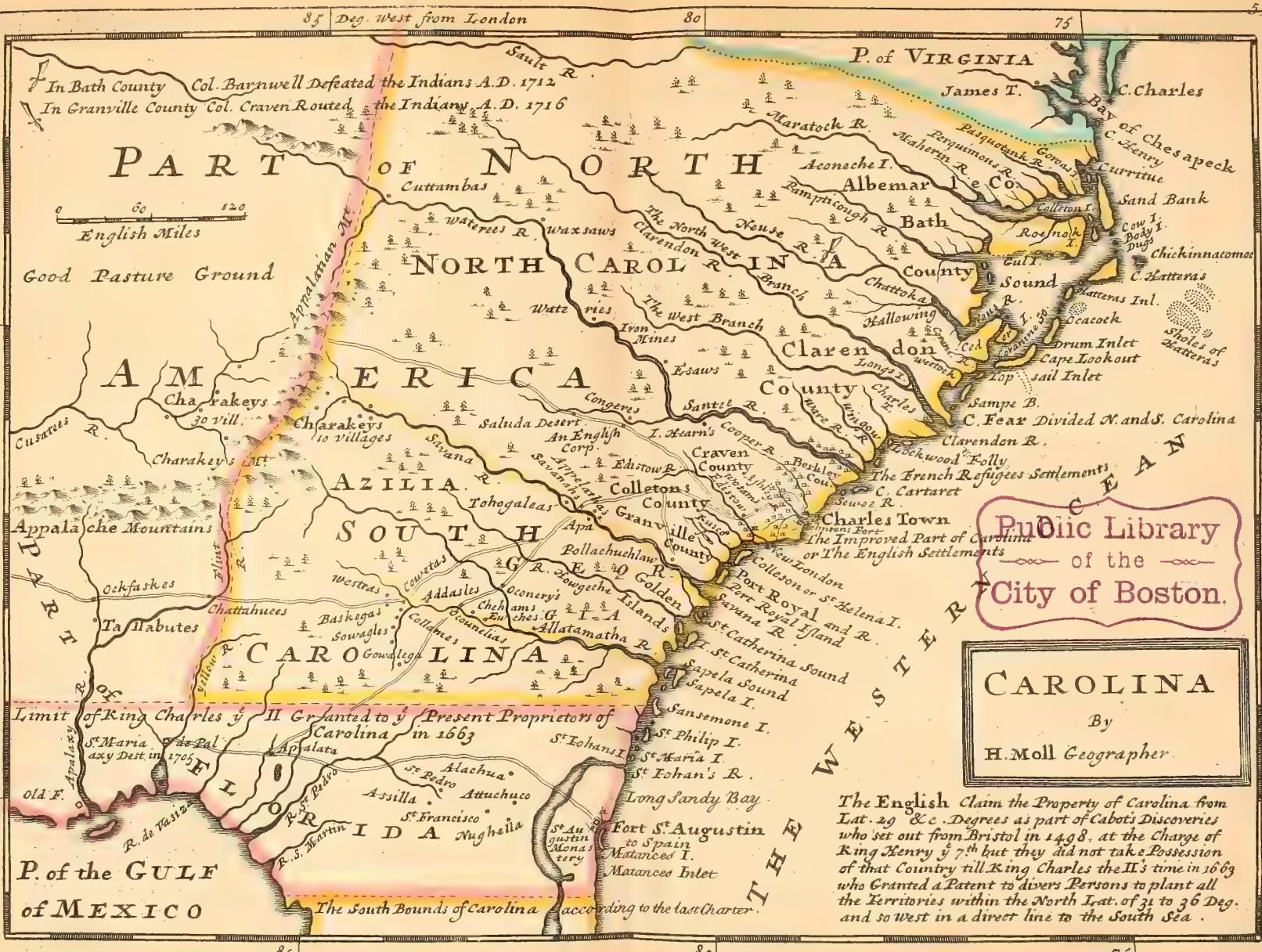
85 Deg. West from London
80
75
54
In Bath County Col. Barnwell Defeated the Indians A.D. 1712
In Granville County Col. Craven Routed the Indians A.D. 1716
PART OF NORTH AMERICA
NORTH CAROLINA
SOUTH CAROLINA
AZILIA
PART OF FLORIDA
P. of VIRGINIA
James T.
C. Charles
Bay of Chesapeck
C. Henry
Currituc
Sand Bank
Albemarle Co.
Bath County
Clarendon County
Craven County
Colleton County
Granville County
Berkley County
Colleton
Albemarle
Sault R.
Maratock R.
Pasquotank R.
Perquimons R.
Matherin R.
Aconeche I.
Cuttambas
Waterees R.
Waxsaws
Pampticough R.
Neuse R.
The North West Branch
Clarendon R.
Chattoka
Hallowing
Waterees
Iron Mines
The West Branch
Esaws
Congeries
Santee R.
Ware R.
Lingou
Charles
Saluda Desert
An English Corp.
I. Hearn's
Cooper R.
Savana R.
Appalatches
Edistow R.
Edistow
Tohogaleas
Apa
Pollachuchlaw R.
Golden Islands
Hogechee R.
Oconeny's
Addasles
Chehamis
Enchees
Allatamatha R.
Westras
Courtas
Coulmes
Baskegas
Souragles
Gowdlegs
Yellow R.
Flint R.
Ockfaskes
Chattahuees
Tallabutes
Charakeys
30 Vill.
Charakeys
10 villages
Charakeys Mt.
Cusatees R.
Appalache Mountains
Appalatian Mt.
Good Pasture Ground
0 60 120
English Miles
Limit of King Charles y II Granted to y Present Proprietors of Carolina in 1663
St Maria
Axy Dest in 1705
de Pal
Appalata
Alachua
St. Pedro
Attuchuco
Assilla
St Francisco
Nuchella
R. de Vaize
R. St Pedro
R. S. Martin
Old F.
Apalaxy
P. of the GULF of MEXICO
The South Bounds of Carolina according to the last Charter
St Augustin (Monastery)
Fort St. Augustin to Spain
Matances I.
Matances Inlet
St Johans I.
St Johan's R.
Long Sandy Bay
Sansemone I.
St Philip I.
St Maria I.
Sapela I.
Sapela Sound
St Catherina
St Catherina Sound
I. St Catherina
Port Royal and R.
Port Royal Island
Colleton or St Helena I.
New London
Charles Town
The Improved Part of Carolina or The English Settlements
C. Cartaret
Sewee R.
Edistow
Ashley R.
Cooper R.
Berkley Cou.
Rockwood
Folly
The French Refugees Settlements
Clarendon R.
C. Fear Divided N. and S. Carolina
Sampe B.
Top sail Inlet
Drum Inlet
Cape Lookout
Ocacock
Hatteras Inl.
C. Hatteras
Sholes of Hatteras
Chickinnacomoc
Roenoak I.
Colleton I.
Cow I.
Body Dugs
Sound
Cul I.
Ocacock Inl.
Drum Inlet
Longs I.
Weetock
Ted
Charles
Ware R.
Lingou
Sewee R.
Ashley R.
Edistow
Cooper R.
Savana R.
Appalatches
Savanah R.

A Plan of PORT ROYAL Harbour in CAROLINA

with the Proposed Forts, Depth of water &c. Latitude 32°-6 North.

According to an Origenal Draught By H. Moll

P. of CAROLIN A

Port Royal River lies 20 Leagues from Ashley River S.W. it has a bold Entrance 19 or 20 Foot at Low-water, the Harbour is large, safe, and commodious and runs into ye best Country in Carolina. Here ye Air is always clear and agreable to Europian Constitutions. It Flows 9 Foot.

An Outlet that comes from the River Port Royal

PORT ROYAL ISLAND

Elizabeth Point

Bauford Town

Fort Proposed

Fort Proposed

Good water

Here is very Good Anchoring in 4 and 5 Fathom Water

Phillips Point

ST. HELENA I.

Hilton's Head

A Small Channel within the Shoal

Uncertain Ground

So Spitt

All most Dry at Low water

All Dry at Low-water

Martins Industry

The Channel 19 or 20 Feet at Low-water

Coles Care

Uncertain Ground 3 4 and 5 Feet at Low-water

0 5 10 15 Miles

St. Michaels Head

THE SEA

Public Library of the City of Boston.

The Longitude of the Great Sound is west from London 64 Degrees. The North Latitude 32 27.

The Island of BERMUDOS

Divided into its Tribes, with the Castles, Forts &c.

By H. Moll Geographer

Ireland I.
Cumberlands Bay
Goats I.
Daniels I.
Somerset I.
Somerset Tribe
Walford
Heydon Bay
Flemish wreck Ho Bay
San
Sandy Narrow
THE GREAT SOUND
Pearl I.
Elizabeth I.
Agers I.
Brothers Esl.
Ricketts I.
Turkat I.
Dorrel I.
Spanish Point
Abbots Bay
Penbrock Shire
Devon Shire Tribe
Pagets Port
Pagets Tribe
Warwick Tribe
Southampton Shire
Whithem Bay
Port Royal
Bermudos or Sommers Island
The Flats
The Staggs
Hamilton
Harington Sound
Sound Mouth
Smiths Land
Harris's Bay
Elbow Bay
St. Georges Island
Tobacco Bay
Sandy Fort
Warwick Fort
Georges Town
Davers F.
Cavendish F.
Pagets F.
Smiths F.
Whale bone Bay
Burnt Point
Conny I.
Barley Bay
Long I.
Davis I.
Davis Head
SOUTHAMPTON HARBOUR
Walsingham Bay
Tuckers Town
Tribe
Vonsych Esl.
Coopers I.
Stokes Bay
Kings Cast.
Mooris Fort
Penbrock Fort
Charles Fort
Part of the Generall Land

1 2 3 4 5
English Miles

Public Library of the City of Boston.

Rushes Key
Long Key
Here it Flows 7 E
At Low Water Foot
The West Point of Hog Island
SALT KEY
HOG ISLAND
Silver Key
Spencers Point
Tony Rock
14 16 16 11 11 24 28 30
Peters Key
11 Foot
The Narrows
10 Foot
Long Id.
The East End of Long Is.
Rushes Bay
The Fort
Fort
Foxes Point

PART OF PROVIDENCE ISLAND

The East Part of the Island Providence

1 2 3
Miles

PART OF NORTH AMERICA
Degrees each con. 60 M.
Deg. West from London
105
100
95
90
85
80
40
35
30
25
APACHES
and PADOUCAS
PAYS DES OSAGES
Les Canneys
Les Chacakanyte
Quiohouhahan
Kanouhanan
Ionhonnanne
LES KANOATINOS
Chaumans
LES CADDODACHOS
Quaine
Les Akensa
Many Mines
Pont de Oziere
Fort Prudhomme
Cussates R.
3 Falls in the River
Foho-galagas French Fort
Cussates 1.
Cussates 2 vil.
Theophie
Charakeys 30 Vill.
Charakeys 10 Vil.
Charakeys Mts.
Appalache Mts.
Chickesans
Chathes
Yassaw
Natchez
Natchitoches
Les CENIS
Cenis Mission de los Tejas Settl. in 1716
Cenis Settl. in 1745
Cenis Settl. in 1719
Ilinese
Ilenweri
Musare's
Salt Magazin
Salt R.
R. St Louis
Ouibach or St Jerome
Sault R.
Mount Lat. 36
Cuttambas
PART OF CAROLINA
Waxsaws
Waterees R.
Waterees
Santee R.
Savanahs R.
Savannah R.
GEORGIA
Oconees
Allatamha R.
Charles I.
Limit of King Charles the II. Granted to the Present Proprietors of Carolina in 1663
Chattahu
Westras
Yellow R.
Abeczs
Halbamas
Tallabutes
Casaws
Okfaskes
Pensacola
Spanish Fort & best Harbour of Florida
Old F. Louis
Fort St. Louis
Mobilians
Mobile R.
Apalachy R.
Apalachy
Appalachita
Built 1705
Palaxy R.
Palaxy Bay
Bay de Mobile
I. de Corne Dauphine
I. de Chandeleur
Missisipi Mouth or R. St Louis
Old F.
Chavuachas
Natchitoches Settl. in 1717
Antrop
Bayagoula
Mapano
Houmas
Ouma
Ouspie
Ouachita
Cadoquin
Yasmis
Cadaque
Cadaco
Aimais
Lead Mine
Guachoia
Marie L.
Ouachita R.
Red R.
Rivr de Natchitoches
Rivr de Aimais
Rivr of Mr S. Denis in 1716
Rivr of Mr S. Denis in 1719
Rivr aux Canneaux
Rivr of Mr S. Denis
Rivr Guadalupe
Rivr Bern
Rivr Sandalque
Rivr Salado de Apaches de los Tejas
Rivr Salado de Apaches
Rivr Chaumans
Rivr Ilesta
Rivr Presidi del Norte or R. St I. Baptista
Rivr Bahamo French R.
Rivr R. Rondo
Rivr R. Nueces
Rivr R. de Medina
Rivr R. de Leon
Rivr R. del Norte
Rivr R. de las Nassas
Rivr R. Grande
Rivr R. Salinas
Rivr Bravo R.
Rivr R. St Joseph
Rivr R. de Flores
Rivr R. Mexicano
Rivr R. St Susanna
Rivr R. de Flores
Rivr La Malina R.
Rivr R. Porachisica R.
Rivr R. Madalena R.
Rivr R. Rio Grande
Rivr R. Rio Grande
Rivr R. Rio Grande

105 100 95 90 85 80 75 70 65 60 Deg W from London
A MAP of the WEST-INDIES &c. MEXICO or NEW SPAIN.
Also ye Trade Winds, and ye several Tracts made by ye Galeons and Flota from Place to Place. By H. Moll Geographer
Note, E. Stands for English. F. for French D. for Dutch and Da. for Danes
P. OF NORTH AMERICA
NEW FRANCE
LOUISIANA
NEW MEXICO
VIRGINIA
MARYLAND
C. Charles
Bay of Chesapeak
Albemarle Sound
C. Hatarask
C. Lookout
C. Fear
C. Cartaret
Port Royal
Savana R.
Illatamatha R.
St. Augustin a Spanish F.
Barmudas Ils English
Variable Winds
The Gallions and Flota usually Joyning at the Havana ye whole Armada Sails for Spain thro this Gulf
Public Library
ATLANTICK
City of Boston
OCEAN
ANTILLES ISLANDS
BAHAMA ISLANDS
HISPANIOLA
CUBA
JAMAICA
Greater Antilles Is
Leeward Islands
Caribbee I.
Barbados
Granada
Trinidad I.
Tobago
NORTH SEA
SOUTH SEA
THE GREAT
GULF of MEXICO
FLORIDA
MEXICO
Yucatan
Tabasco
Honduras
Guatimala
Nicaragua
Costarica
TERRA FIRMA
New Granada
Caracas
New Andalusia
Guiana
Surinam
Tropick of Cancer
Equinoctial
Note. These Rivers almost meet, both of them are Navigable, and all the Cannon and Stores for Acapulco are Carryed from the North to the South Sea by them
English Leagues 20 to one Degree

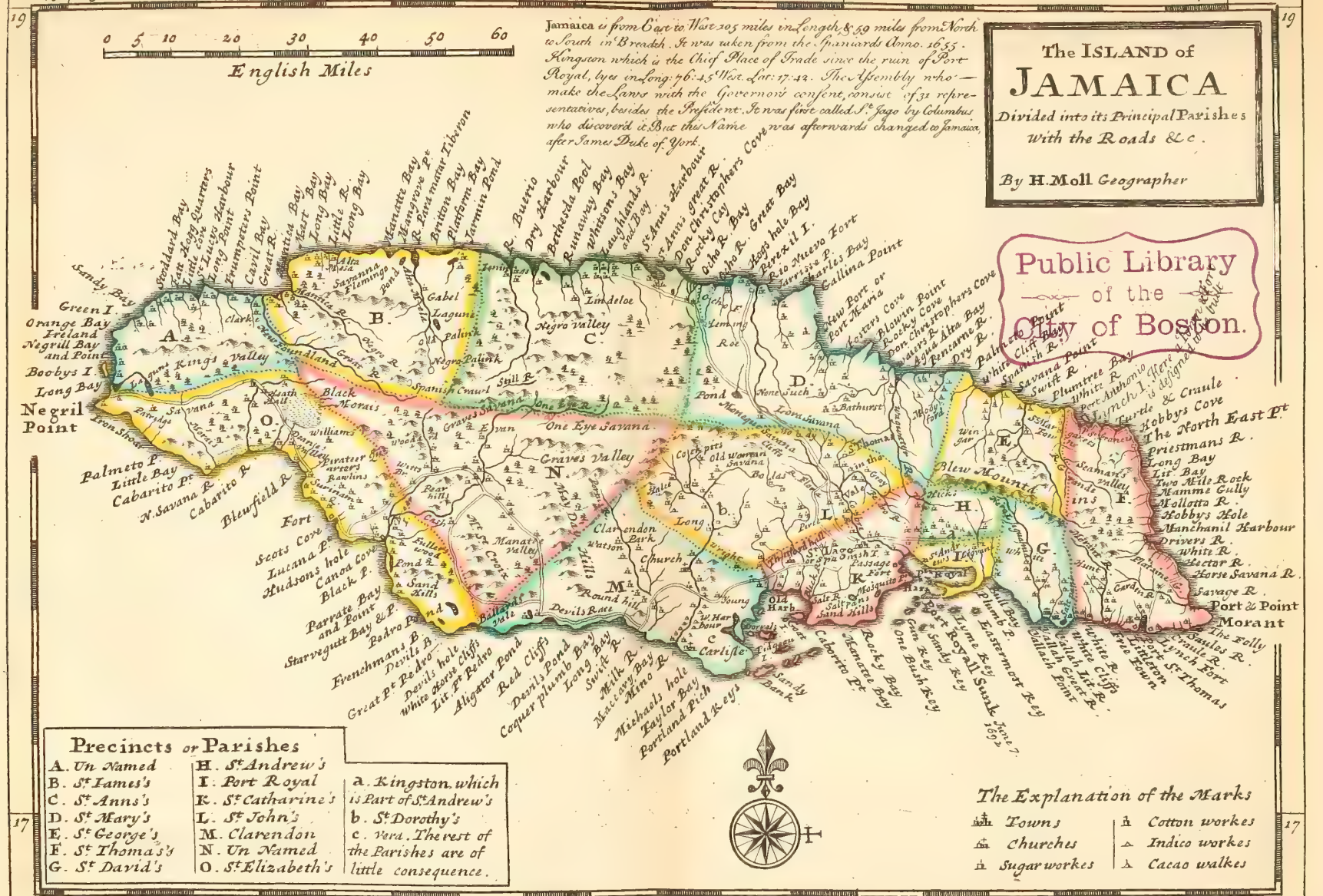
0 5 10 20 30 40 50 60
English Miles
Jamaica is from East to West 205 miles in Length & 59 miles from North to South in Breadth. It was taken from the Spaniards Anno. 1655. Kingston which is the Chief Place of Trade since the ruin of Port Royal, lyes in Long: 76. 45 West. Lat: 17. 42. The Assembly who make the Laws with the Governors consent, consist of 31 representatives, besides the President. It was first called S.t Jago by Columbus who discovered it But this Name was afterwards changed to Jamaica, after James Duke of York.
The ISLAND of
JAMAICA
Divided into its Principal Parishes
With the Roads &c.
By H. Moll Geographer
Public Library of the City of Boston.
Precincts or Parishes
A. Un Named
B. St. James's
C. St. Anns's
D. St. Mary's
E. St. George's
F. St. Thomas's
G. St. David's
H. St. Andrew's
I. Port Royal
K. St. Catharine's
L. St. John's
M. Clarendon
N. Un Named
O. St. Elizabeth's
a. Kingston, which is Part of St. Andrew's
b. St. Dorothy's
c. Vera. The rest of the Parishes are of little consequence.
The Explanation of the Marks
Towns
Churches
Sugar workes
Cotton workes
Indico workes
Cacao walkes
Negril Point
Port Royal Sunk June 7 1692
Port & Point Morant

The Island of
St. CHRISTOPHERS,
alias
St. KITTS
By H. Moll Geographer
Lat. 17 D. & 30 m.
0 1 2 3 4 5
English Miles
62 Deg. west from London
Public Library
of the
City of Boston.
St. Christophers is one of the Leeward Island, about 60 miles North West of Antegoa 22 miles in length, and 6 in Breadth where broadest. It had its name from Christopher Columbus who discovered it. The English Inhabitants suffer'd much in the late wars from the French, who Inhabited a great part of the Island; but it was yielded up intirely to the English by the Treaty of Utrecht.
Basterre Town and Fort being the principal, lie in Long: 62. 4. Lat: 25.1.
The Days and Nights in this Island are almost equal all the Year.
Capsterre Gutt
Bosoms Gutt
Black Rocks
Ragged Point
St Georges Gutt
Nicolao Town & Gutt
Souldiers Gutt
Charles Gutt
Hermits Bay
Cayonne River
Cayenne Harbour
Great Ravenne Plat form Point
Haquet Pt.
Lance de St. Croix
Capucines
Lasimere
Lance a Lounet
la Bauuens de Brinballs
Les Montons
Point Sable and ye Fort
Fig Tree Bay
Sandy Point Fort
Cleverleys Hill F.
Sandy Point Gutt
Brimstone Hill
Tinkers Gutt
Half way tree Gutt
Jonsons Gutt
Goodwin Gutt
Coll. Hill
Church Gutt
Charles Fort and River
Capsterre Quarter
St. Johns Parish
Cape Quarter
Point Sable Quar.
St. Anns Par.
St. Thomas Parish
Old Road
Trinity Parish
Pentecost Qu.
Basterre Quarter
Canada Hills
Canary Quarter
Estange Quar.
St. Mary's Parish
St. Patricks Hill
Cayonne Quar.
Mount Misery
Orange Hill
Penell
France
Gear Hill
Lance Lounet Q.
Bloody Point
Digbys Bay
Palmeto Pt.
Patricks R.
Pentecost R.
Old Fort Pt.
The Town & Fort of Basterre
The Road
le Prou de Pilat
Salt Pans
Mornes Pt.
The Great Salt Pans
Gros C. or Montana
The Great Bay
Marons Quarter
Booby Island
Naggs Head

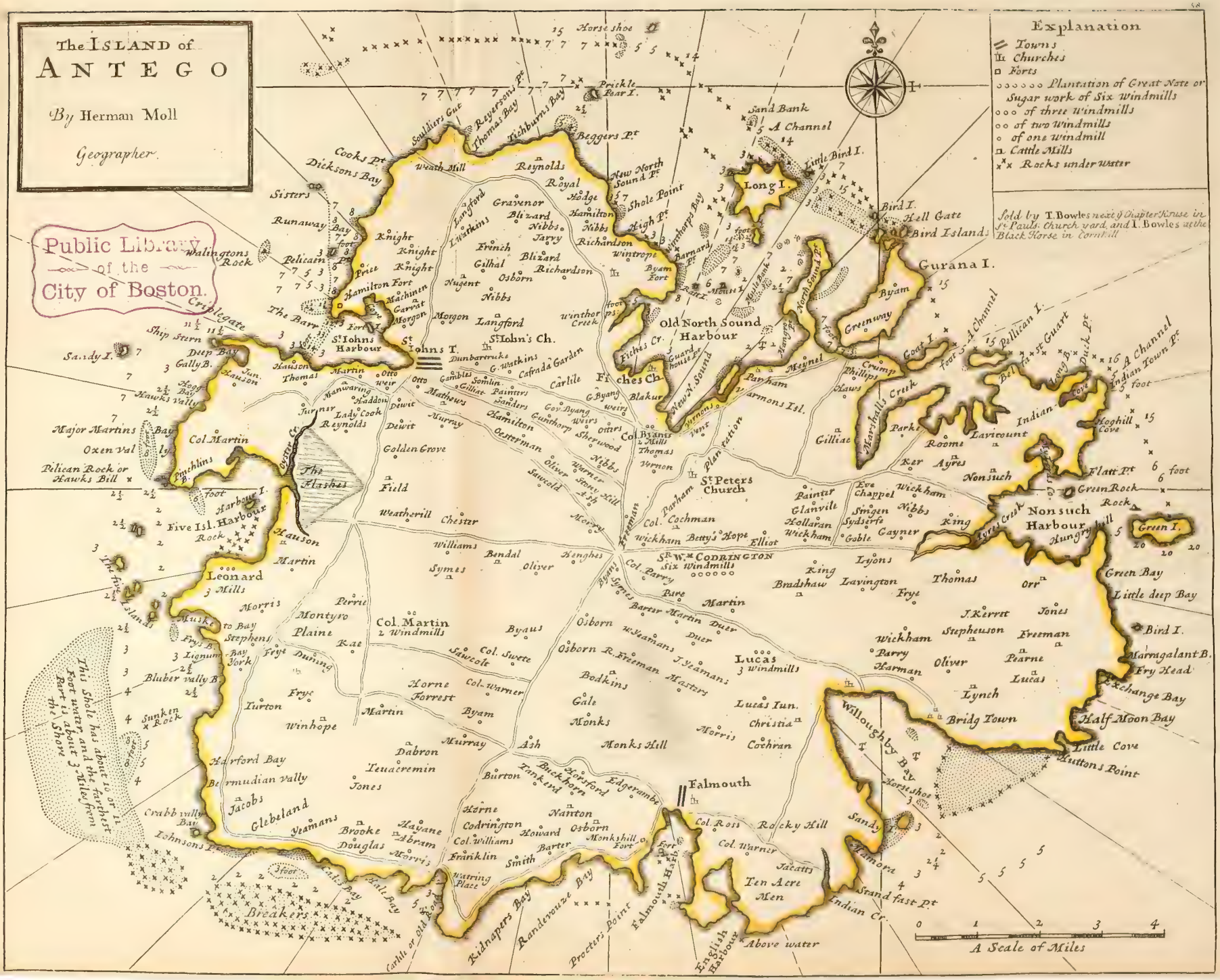
The ISLAND of
ANTEGO
By Herman Moll
Geographer.
Explanation
Towns
Churches
Forts
Plantation of Great Note or Sugar work of Six Windmills
of three Windmills
of two Windmills
of one Windmill
Cattle Mills
Rocks under water
Sold by T. Bowles next ye Chapter House in St Pauls Church yard, and I. Bowles at the Black Horse in Cornhill
Public Library of the City of Boston.
St Johns T.
St John's Ch.
St Johns Harbour
Old North Sound Harbour
Fiches Ch.
St Peters Church
Nonsuch Harbour
Falmouth
Willoughby Bay
Bridg Town
Half Moon Bay
Exchange Bay
Marmgalant B.
Fry Head
Bird I.
Long I.
Bird Islands
Gurana I.
Green I.
Five Isl. Harbour
Leonard
Col. Martin
Lucas
Sr W. Codrington
Six Windmills
Falmouth Harbour
Ten Acre Men
Breakers
Above water
A Scale of Miles
0 1 2 3 4

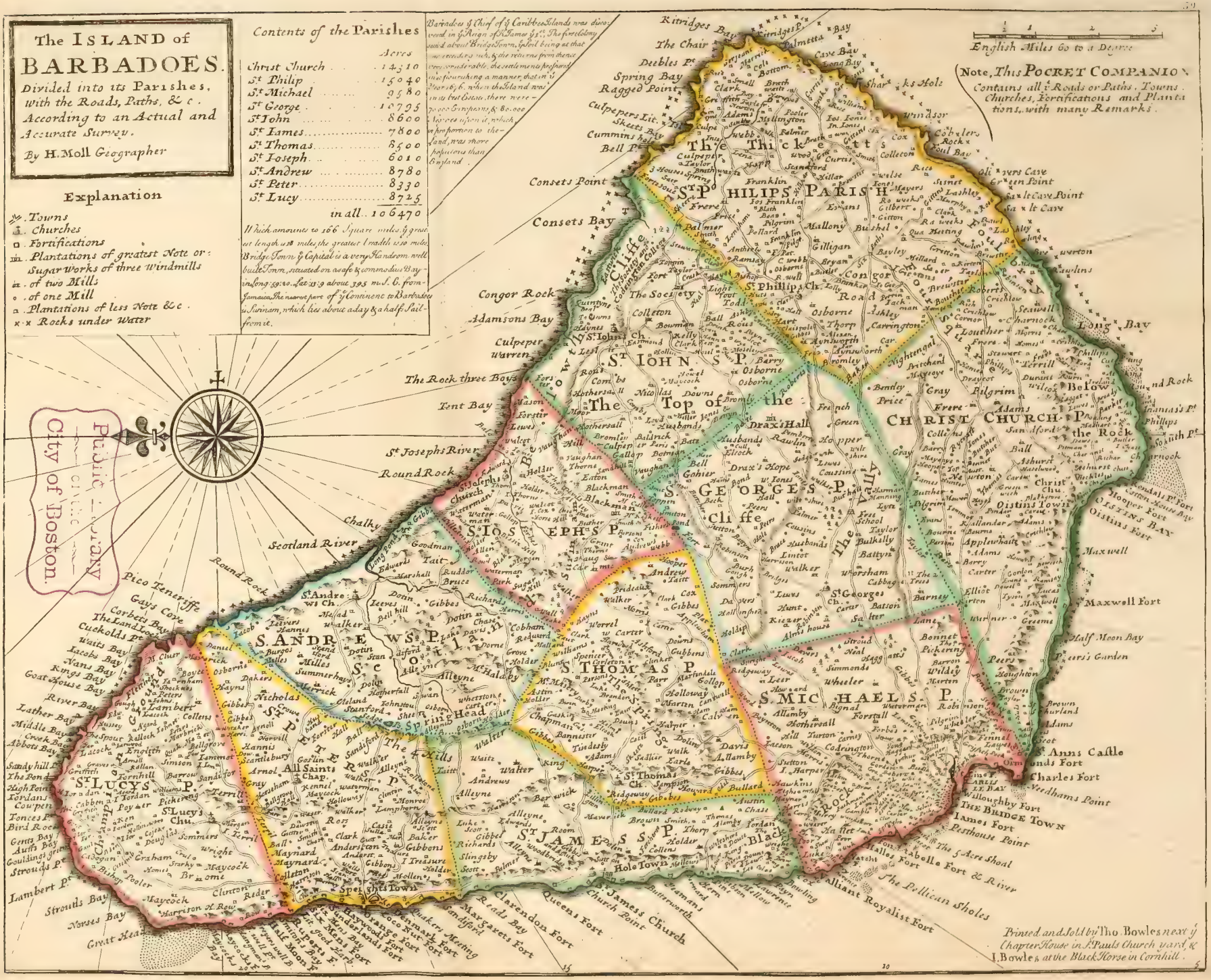
The ISLAND of
BARBADOES.
Divided into its Parishes, with the Roads, Paths, & c. According to an Actual and Accurate Survey.
By H. Moll Geographer
Contents of the Parishes
Acres
Christ Church . . . 14310
St Philip . . . 15040
St Michael . . . 9580
St George . . . 10795
St John . . . 8600
St Iames . . . 7800
St Thomas . . . 8500
St Joseph . . . 6010
St Andrew . . . 8780
St Peter . . . 8330
St Lucy . . . 8725
in all . . . 106470
Explanation
Towns
Churches
Fortifications
Plantations of greatest Note or Sugar Works of three Windmills
of two Mills
of one Mill
Plantations of less Note & c.
Rocks under Water
Barbadoes ye Chief of ye Caribbee Islands was discovered in ye Reign of K. James ye 1st. The first colony sent about Bridge Town, in Iuly being ye that ye ensuing 16, when the Island was in its first State, there were 70 000 Christians & 80 000 Negroes upon it, which is proportion to the Land, was more populous than England
Bridge Town ye Capital is a very Handsom well built Town, situated on a safe & commodious Bay in Long 59.30. Lat 13.9 about 395 m. S. from Jamaica the nearest part of ye Continent to Barbadoes is Surinam, which lies about a day & a half Sail from it.
English Miles 60 to a Degree
Note, This POCKET COMPANION Contains all ye Roads or Paths, Towns, Churches, Fortifications and Plantations, with many Remarks.
Public Library City of Boston
Printed and Sold by Tho. Bowles near ye Chapter House in St Pauls Church yard, & I. Bowles at the Black Horse in Cornhill.

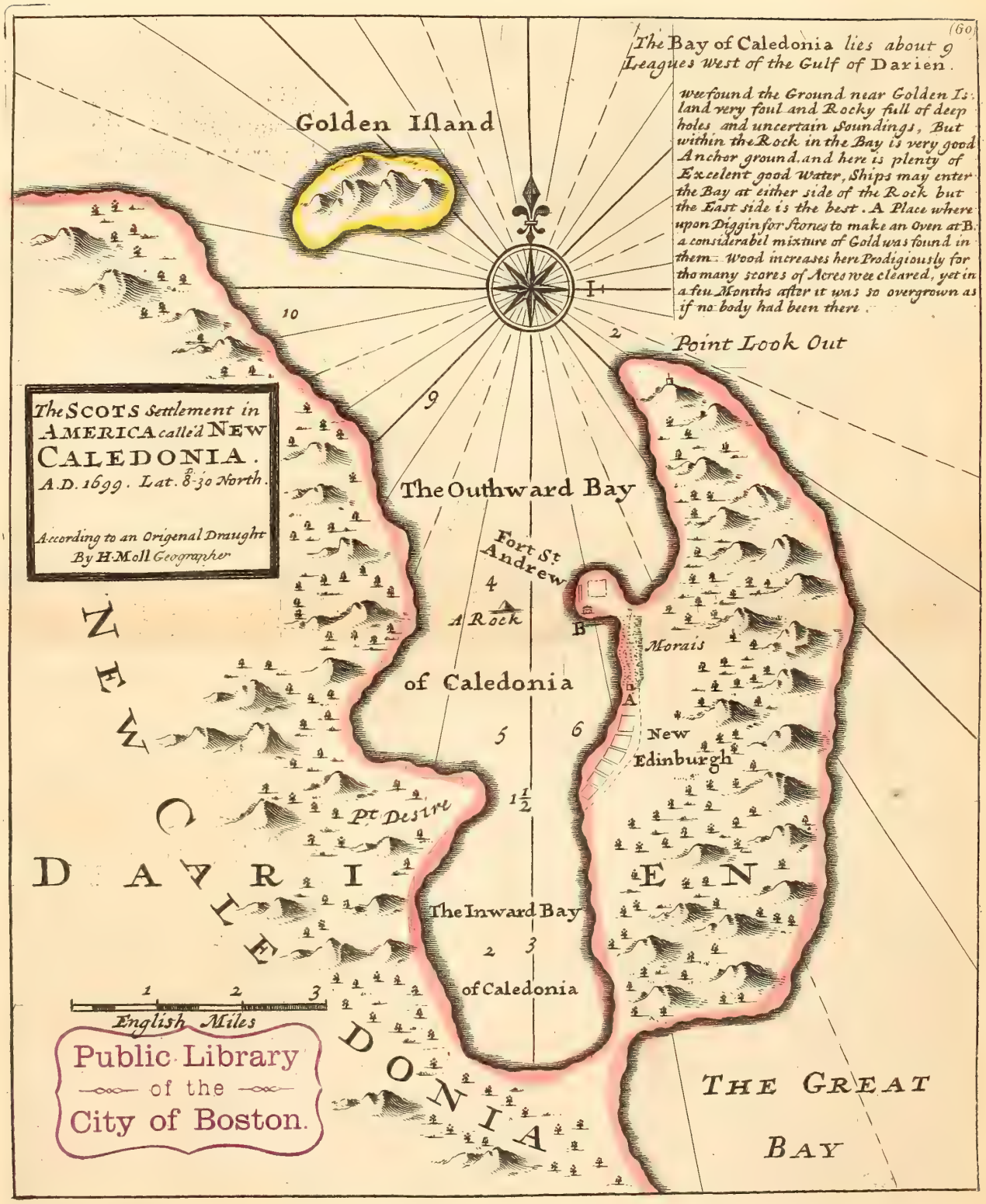

Public Library of the City of Boston.

A Map of
TERRA FIRMA
PERU, AMAZONE-
LAND, BRASIL &
the North P. of LA PLATA.
By H. Moll Geographer
60 120 180 240 300 360 420 480
English Miles
Equinoctial Line
Tropick of Capricorn
NORTH SEA
SOUTH SEA
ATLANTICK OCEAN
TERRA FIRMA
GUIANA
AMAZONELAND
LITTLE KNOWN
PERU
BRASILY
LAND.
The NORTH PART of LA PLATA
Surinam Dutch
Prime Lake
Omagu
Tecunas
Maiayus
Guayazis
Tapajosos
Curiguoro
Guaracocas
Abigiras
Omaguas
Tipunas
Paguanas
Curazira
Mauma
Amarumayus
Cusignares
Iarayes or Xarayes Lake
Gold mines
Gold mines discovered by Sebas. Fabinho
Tapuyers
Cap. of Maragua
Cap. of Paria
Cap. of Bahaia
Cap. of Porto Seguro
Rio Doce
Rio de la Candelaria
Rich Golden Mines
Tupinambes
Los Charcas
Los Chunchos
Los Quixos
QUITO
LIMA
Popayan
Venezula
New Granada
Trinidad I.
Margarita
Tabago
Aruba
Curaffow
Bonaire
Orchillas
Oronoque R. and I.
C. Nassau
Surinam & R. D.
Conomana
Macouria
Cayanna I. French
Comaribo
C. Orange
Mayez
Meherari
North Cape
Fatali I.
I Aramichous
Fort Cayte
St Louis de Maragnan
St Ann
Camussi
St Laurenzo
Varin or Siara R.
Boranduba
Salines
C. St Roque
R. Grande
Paraiba
Tamara
Pernabuca
Rieiff
C. St Augusti
I. St Aleyxo
P. Cavelo
R. Alagoa
N. S. d'Aurade
R. St Francisco
Christop. or Seregipe
Salvador
Rio Real
Rio Doce
Porto Seguro
Los Abrolhos
C. Frio
Rio de la Plata
Buenos Ayres
Paraguay R.
Parana R.
Tucuman
Paraguay
Chile
Pilaya
Paria
Lake Titicaca
Lake Parime
Amazones R.
Maranon R.
Orinoco R.
Essequebe R.
Corentin R.
Surinam R.
Maroni R.
Cayenne R.
Oyapoc R.
Rio de la Madalena
Rio de la Hacha
Rio Grande
Rio de Bogota
Rio de la Plata
Rio de Cuenca
Rio de Loxa
Rio de Payta
Rio de Lobos
Rio de Chicama
Rio de Truxillo
Rio de Lima
Rio de Arica
Rio de Tarapaca
Rio de Atacama
Rio de Tobisco
Rio de Majollones
Rio de Pilaya
Rio de Pipes
Rio de Porco
Rio de Potosi
Rio de Misque
Rio de Cochabamba
Rio de Oruro
Rio de Cavana
Rio de Pocona
Rio de Cochinoca
Rio de Omasuyo
Rio de Guarina
Rio de Lasa
Rio de Xauxa
Rio de Pachacamac
Rio de Chincha
Rio de Pisco
Rio de Nasca
Rio de Camana
Rio de Arequipa
Rio de Pomata
Rio de Chucuito
Rio de Carabaya
Rio de Cusco
Rio de Abancay
Rio de Vilcanota
Rio de Quiquixana
Rio de Ayaviri
Rio de Sorata
Rio de Chuquiapo
Rio de Yungas
Rio de Mojos
Rio de Paria
Rio de Cumana
Rio de Caracas
Rio de Coro
Rio de Valentia
Rio de Truxillo
Rio de Maracaybo
Rio de Guanapori
Rio de Carthagena
Rio de Mopox
Rio de Amuerto
Rio de Anyami
Rio de Cristoval
Rio de Truxillo de la Paz
Rio de Trinidad
Rio de Embarcadero
Rio de Santa Fe
Rio de Ancerma
Rio de Cali
Rio de la Plata
Rio de Popayan
Rio de Agreda
Rio de Pasto
Rio de Almaguer
Rio de Timana
Rio de los Angeles
Rio de Iuan de los Cla.
Rio de Daules
Rio de Gronoque
Rio de Manoa
Rio de Beta
Rio de Iaracay
Rio de Aramacon
Rio de Morequito
Rio de Casipa L.
Rio de Maturuwarai
Rio de Muchikeri
Rio de Coursari
Rio de Armagotes
Rio de Arabouy
Rio de Moroux
Rio de Sinamari
Rio de Approuague
Rio de Camopi
Rio de Marones
Rio de Iaracatia
Rio de Iacuba
Rio de Iacunda
Rio de Iacuma
Rio de Iapura
Rio de Iamunda
Rio de Iavari
Rio de Iutay
Rio de Iurua
Rio de Iupura
Rio de Iutica
Rio de Iuma
Rio de Iupati
Rio de Iamundi
Rio de Iapi
Rio de Iauapery
Rio de Iauaperi
Rio de Iauarete
Rio de Iauaricoera
Rio de Iauaricoera Mi
Rio de Iauaricoera Pi
Rio de Iauaricoera Ma
Rio de Iauaricoera Ta
Rio de Iauaricoera Ca
Rio de Iauaricoera Ba
Rio de Iauaricoera Ra
Rio de Iauaricoera Sa
Rio de Iauaricoera Ga
Rio de Iauaricoera Fa
Rio de Iauaricoera Da
Rio de Iauaricoera Ea
Rio de Iauaricoera Ha
Rio de Iauaricoera Ia
Rio de Iauaricoera Ka
Rio de Iauaricoera La
Rio de Iauaricoera Ma
Rio de Iauaricoera Na
Rio de Iauaricoera Oa
Rio de Iauaricoera Pa
Rio de Iauaricoera Qa
Rio de Iauaricoera Ra
Rio de Iauaricoera Sa
Rio de Iauaricoera Ta
Rio de Iauaricoera Ua
Rio de Iauaricoera Va
Rio de Iauaricoera Wa
Rio de Iauaricoera Xa
Rio de Iauaricoera Ya
Rio de Iauaricoera Za
Public Library of the City of Boston
D. W. from London

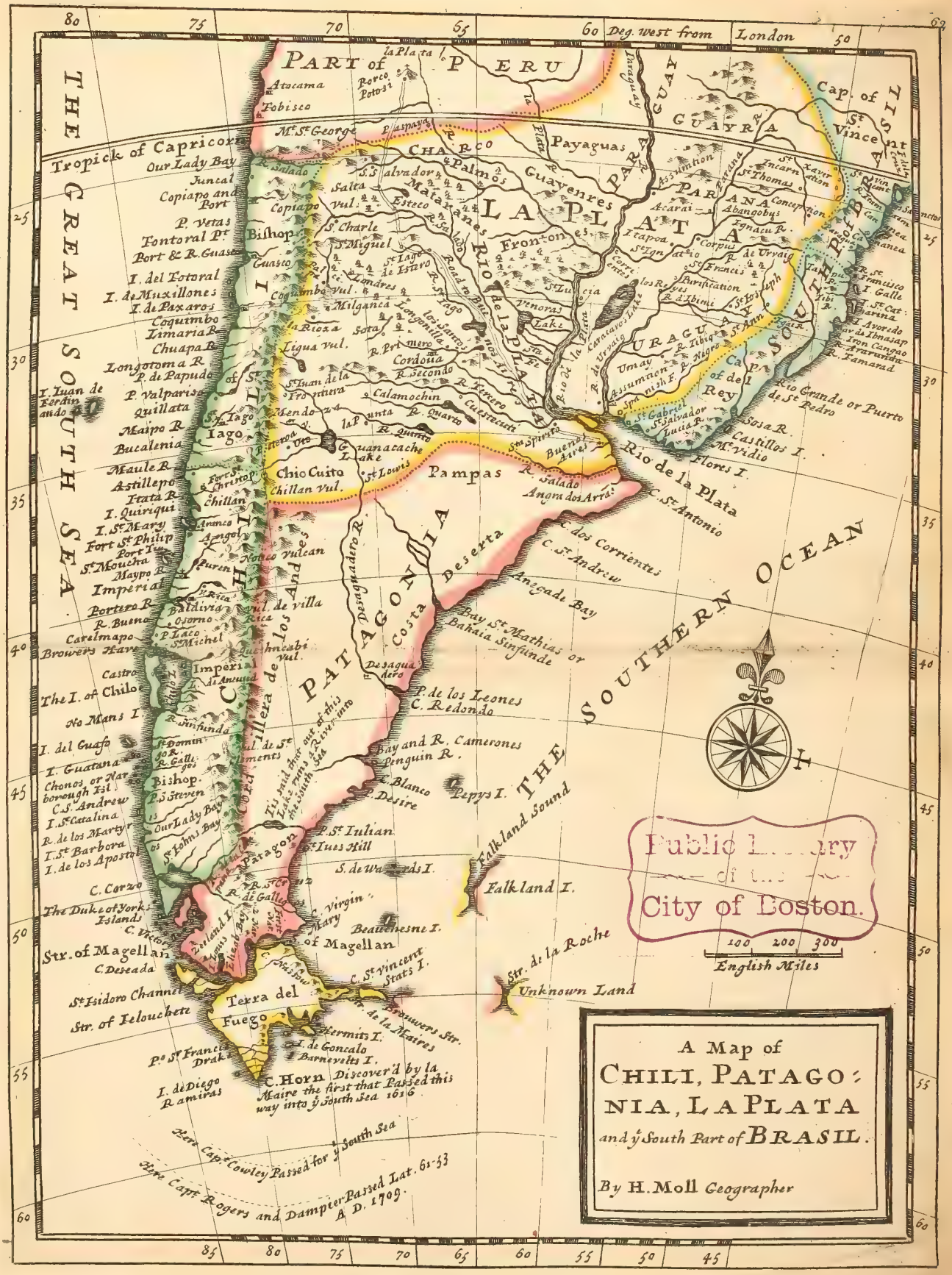
A Map of
CHILI, PATAGONIA, LA PLATA
and ye South Part of BRASIL.
By H. Moll Geographer
Public Library
of the
City of Boston.
100 200 300
English Miles
THE SOUTHERN OCEAN
THE GREAT SOUTH SEA
PART of PERU
CHILI
PATAGONIA
LA PLATA
PARAGUAY
GUAYRA
Tropick of Capricorn
Deg. west from London
Falkland Sound
Falkland I.
Unknown Land
Str. de la Roche
Str. of Magellan
Terra del Fuego
C. Horn Discover'd by la Maire the first that Passed this way into ye South Sea 1616
Here Capt. Cowley Passed for ye South Sea
Here Capt. Rogers and Dampier Passed Lat. 61-53 A. D. 1709.
Rio de la Plata
Pampas
Cordillera de los Andes
Costa Deserta
Angra dos Reys
Bay St. Mathias or Bahaia Sinfunde
Angra de Bay
Penguin R.
Peppys I.
Falkland I.
Beauchesne I.
Str. de la Maire
Brouwers Str.
Hermits I.
Barnevelts I.
Staats I.
Sebaldes I.
Cap. of St Vincent
Payaguas
Assumption
Corrientes
Buenos Ayres
Montevidio
Flores I.
Castillos I.
Sosa R.
Rio Grande or Puerto de St Pedro
Rio de la Plata
C. St Antonio
C. dos Corrientes
C. St Andrew
C. Blanco
C. Redondo
P. de los Leones
P. St Iulian
St Iues Hill
C. Corzo
C. Virgin Mary
C. St Vincent
C. Victory
C. Deseada
St Isidoro Channel
Str. of Telouchete
P. Deseado
Desaguadero R.
Desagua dero
Paraguay R.
Parana R.
Uraguay R.
Rio de la Plata
Cap. of St Vincent
Mt St George
Atacama
Tobisco
Porco Potosi
la Plata
Juntal
Copiapo and Port
P. Vetas
Fontoral Pt
Port & R. Guasco
I. del Fotoral
I. de Muxillones
I. de Paxaros
Coquimbo
Limaria R.
Chuapa R.
Longotoma R.
P. de Papudo
P. Valparisa
Quillata
Maipo R.
Bucalenia
Maule R.
Astillero
Itata R.
I. Quiriqui
I. St Mary
Fort St Philip
Port Ye
St Mouchra
Mayno R.
Imperial
Portero R.
R. Bueno
Carelmapo
Browers Have
The I. of Chiloe
No Mans I.
I. del Guafo
I. Guatana
Chonos or Narborough Isl
C. S. Andrew
I. St Catalina
R. de los Martyrs
I. St Barbora
I. de los Apostles
Juan de Fernando
Bishop
Our Lady Bay
St Iohns Bay
Paragon
Duke of York's Islands
Zeland I.
Elizabeth Bay
Copiapo Vul.
Esteco
Salta
Maianes
Rio Salado
Rio de la Plata
Fronteres
Lake
Venonas
Cordoba
Ligua Vul.
Sora
Calamochin
Cuesteeuti
Mendoza
Guanacache Lake
Chio Cuito
Chillan Vul.
Arauco
Angol
Nonco Vulcan
Purin
Baldivia
Osorno
Villa Rica
Vul. de villa Rica
Imperial
Huechmeabi Vul.
Longitudinal Valley
Lake from this runs a River into the South Sea
Vul. de St Clements
Vul. de Villa
Vul. de Chillan
Vul. de Copiapo
Vul. de Coquimbo
Vul. de Guasco
Vul. de Atacama
Vul. de Tobisco
Vul. de Porco
Vul. de Potosi
Vul. de la Plata
Vul. de Paraguay
Vul. de Payaguas
Vul. de Assumption
Vul. de Corrientes
Vul. de Buenos Ayres
Vul. de Montevidio
Vul. de Flores I.
Vul. de Castillos I.
Vul. de Sosa R.
Vul. de Rio Grande
Vul. de St Pedro
Vul. de Rio de la Plata
Vul. de C. St Antonio
Vul. de C. dos Corrientes
Vul. de C. St Andrew
Vul. de Angada Bay
Vul. de Bay St Mathias
Vul. de Penguin R.
Vul. de C. Blanco
Vul. de Peppys I.
Vul. de Falkland I.
Vul. de Falkland Sound
Vul. de Beauchesne I.
Vul. de Str. de la Roche
Vul. de Unknown Land
Vul. de Str. of Magellan
Vul. de Terra del Fuego
Vul. de Str. de la Maire
Vul. de Brouwers Str.
Vul. de Hermits I.
Vul. de I. de Goncalo
Vul. de Barnevelts I.
Vul. de C. Horn
Vul. de I. de Diego Ramiras
Vul. de Staats I.
Vul. de Sebaldes I.
Vul. de C. St Vincent
Vul. de Cap. of St Vincent
Vul. de Payaguas
Vul. de Assumption
Vul. de Corrientes
Vul. de Buenos Ayres
Vul. de Montevidio
Vul. de Flores I.
Vul. de Castillos I.
Vul. de Sosa R.
Vul. de Rio Grande
Vul. de St Pedro
Vul. de Rio de la Plata
Vul. de C. St Antonio
Vul. de C. dos Corrientes
Vul. de C. St Andrew
Vul. de Angada Bay
Vul. de Bay St Mathias
Vul. de Penguin R.
Vul. de C. Blanco
Vul. de Peppys I.
Vul. de Falkland I.
Vul. de Falkland Sound
Vul. de Beauchesne I.
Vul. de Str. de la Roche
Vul. de Unknown Land
Vul. de Str. of Magellan
Vul. de Terra del Fuego
Vul. de Str. de la Maire
Vul. de Brouwers Str.
Vul. de Hermits I.
Vul. de I. de Goncalo
Vul. de Barnevelts I.
Vul. de C. Horn
Vul. de I. de Diego Ramiras
Vul. de Staats I.
Vul. de Sebaldes I.
Vul. de C. St Vincent
Vul. de Cap. of St Vincent

SHELF NO.....

[Jan., 1884, 20,000]

BOSTON PUBLIC LIBRARY.

One volume allowed at a time, and obtained only by card; to be kept 14 days (or seven days in the case of fiction and juvenile books published within one year,) without fine; not to be renewed; to be reclaimed by messenger after 21 days, who will collect 20 cents besides fine of 2 cents a day, including Sundays and holidays; not to be lent out of the borrower's household, and not to be transferred; to be returned at this Hall.

Borrowers finding this book mutilated or unwarrantably defaced, are expected to report it; and also any undue delay in the delivery of books.

***No claim can be established because of the failure of any notice, to or from the Library, through the mail.

The record below must not be made or altered by borrower.